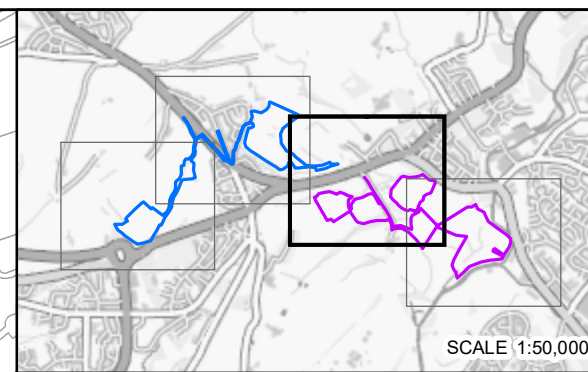
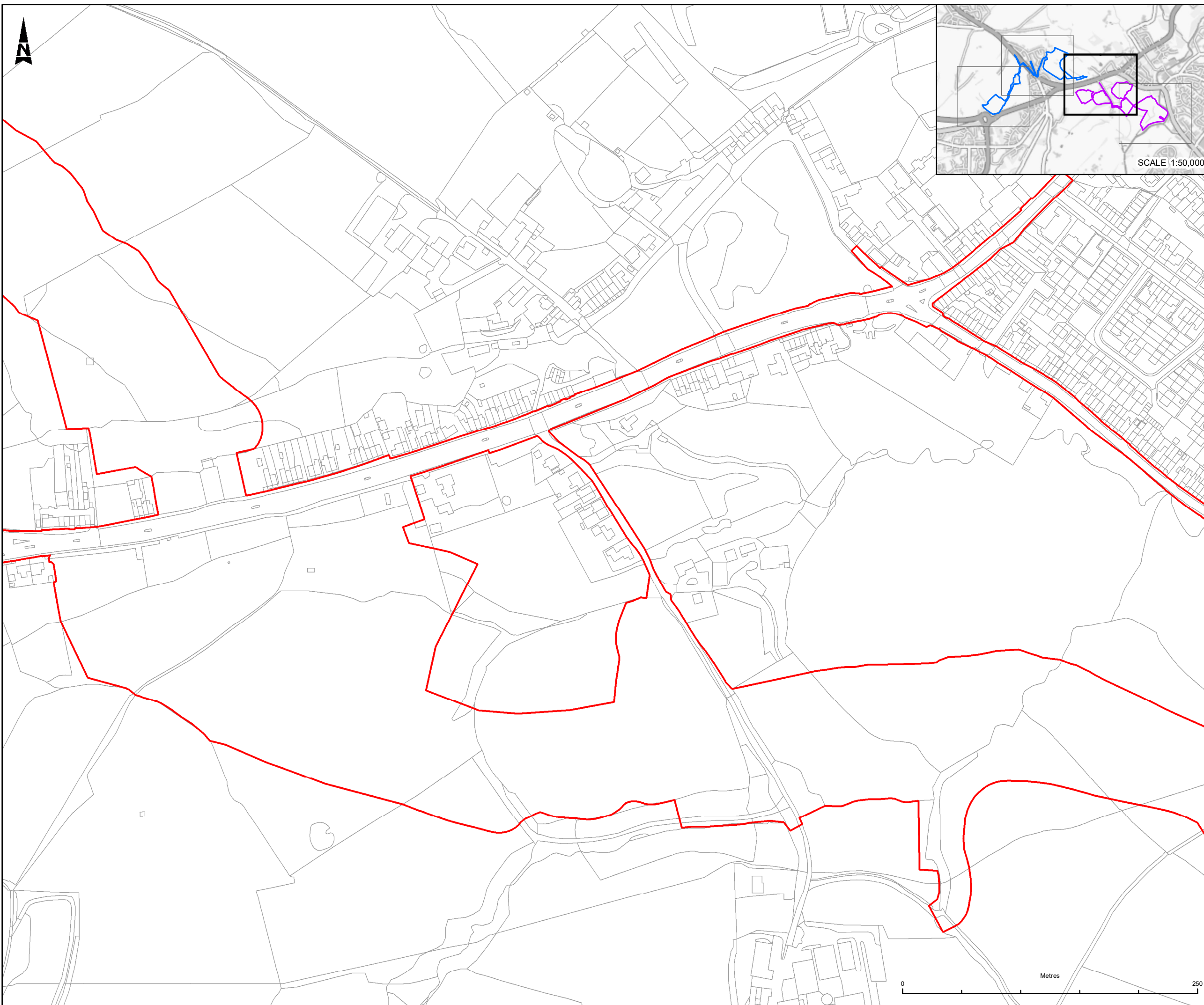


**A57 Link Roads  
TR010034**

**6.4 Environmental Statement  
Figure 8.6iii Breeding Bird Survey Plan**

APFP Regulation 5(2)(a)

Planning Act 2008 Infrastructure Planning (Applications: Prescribed  
Forms and Procedure) Regulations 2009



- LEGEND**
- DEVELOPMENT CONSENT ORDER (DCO) BOUNDARY
  - NORTH TRANSECT
  - SOUTH TRANSECT
- BEHAVIOURS**
- LINNET RECORD
  - ALARM CALL
  - CALLING
  - fd CARRYING FOOD
  - mat CARRYING NEST MATERIAL
  - fam FAMILY
  - \* OCCUPIED NEST
  - SINGING
- SITE VISIT**
- ◆ SITE VISIT 1
  - ◆ SITE VISIT 2
  - ◆ SITE VISIT 3
  - ◆ SITE VISIT 4
  - ◆ SITE VISIT 5
  - ◆ SITE VISIT 6
- BIRD LINK**
- FLIGHT DIRECTION
  - SAME INDIVIDUAL
  - DIFFERENT INDIVIDUALS
  - UNCERTAIN IF SAME OR DIFFERENT INDIVIDUALS
- TERRITORIES WITHIN 100M**
- CONFIRMED BREEDING
  - PROBABLE BREEDING
  - POSSIBLE BREEDING

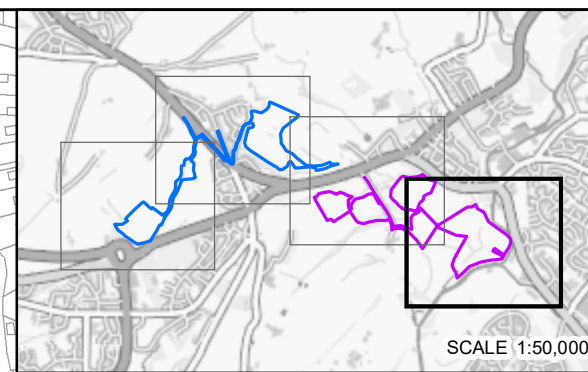
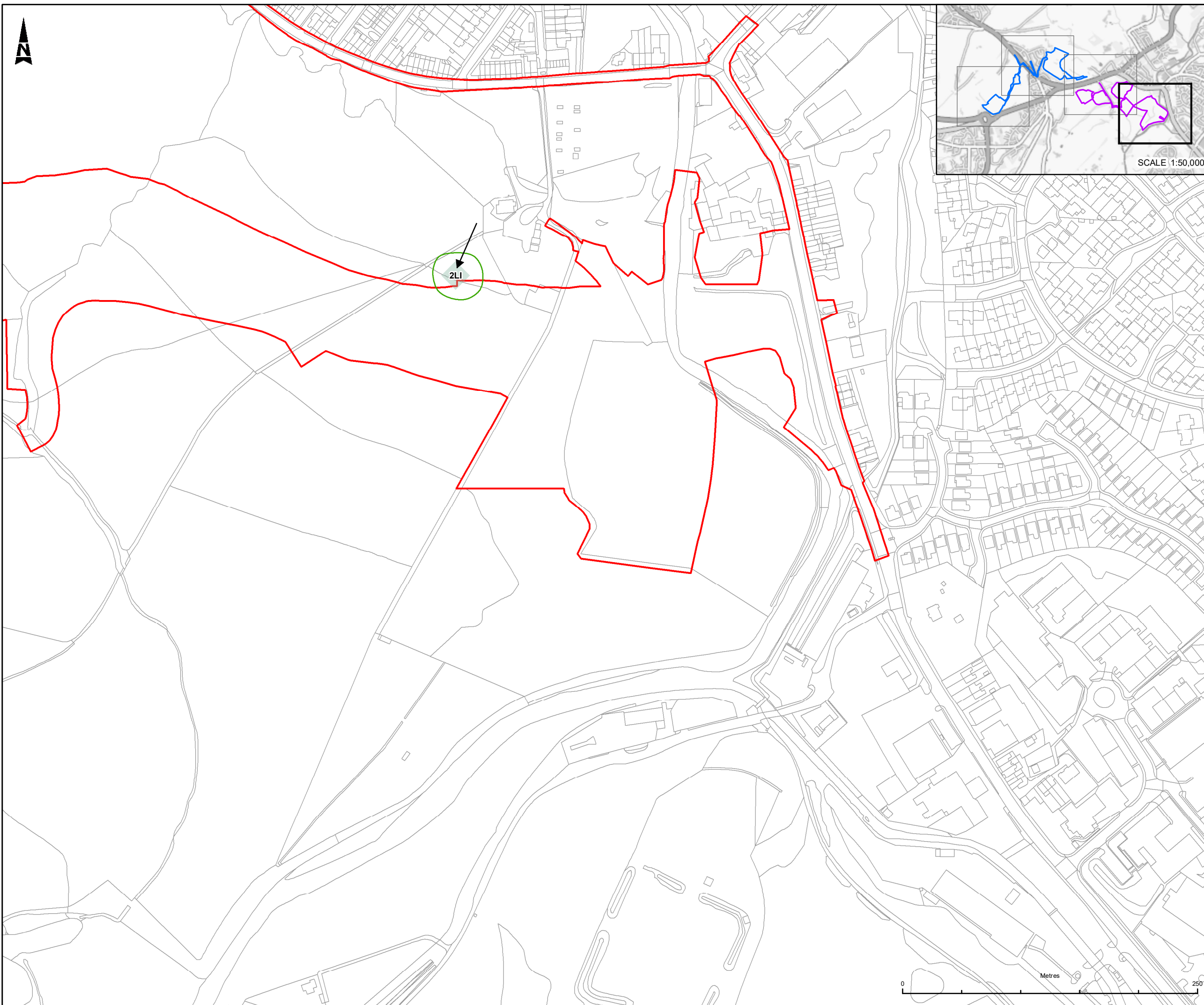
This map is reproduced from Ordnance Survey material with the permission of Ordnance Survey on behalf of the controller of Her Majesty's Stationery Office. © Crown Copyright. Unauthorised reproduction infringes Crown copyright and may lead to prosecution or civil proceedings.  
CLIENT NAME: Highways England LICENCE NUMBER: 100030649

Description			
Status	Revision	Issue Date	
Description			
Status	Revision	Issue Date	
Description			
Status	Revision	Issue Date	
Description DCO SUBMISSION			
Status	A4	Revision P01	Issue Date 14/06/21
Drawn	LA	Checked	RB
Reviewed	LY	Authorised	MR
Drawing Suitability	DCO SUBMISSION		Status A4



Client	highways england		
Scheme Name	A57 LINK ROADS		
Drawing Title	FIGURE 8.6 BREEDING BIRD SURVEY PLAN LINNET PAGE 3 OF 4		
PINS Ref. No.	TR010034/APP/6.4		
Drawing Number	Originator	Volume	
HE551473 - BBA - EGN -			
A57_AL_SCHEME - DR - LE -			060435
Location	Type	Role	Number
Scale	1:3,000	Original Size	A3
Rev:			P01





**LEGEND**

- DEVELOPMENT CONSENT ORDER (DCO) BOUNDARY
- NORTH TRANSECT
- SOUTH TRANSECT

**BEHAVIOURS**

- LI LINNET RECORD
- ALARM CALL
- CALLING
- fd CARRYING FOOD
- mat CARRYING NEST MATERIAL
- fam FAMILY
- \* OCCUPIED NEST
- SINGING

**SITE VISIT**

- ◆ SITE VISIT 1
- ◆ SITE VISIT 2
- ◆ SITE VISIT 3
- ◆ SITE VISIT 4
- ◆ SITE VISIT 5
- ◆ SITE VISIT 6

**BIRD LINK**

- ➔ FLIGHT DIRECTION
- SAME INDIVIDUAL
- DIFFERENT INDIVIDUALS
- UNCERTAIN IF SAME OR DIFFERENT INDIVIDUALS

**TERRITORIES WITHIN 100M**

- CONFIRMED BREEDING
- PROBABLE BREEDING
- POSSIBLE BREEDING

This map is reproduced from Ordnance Survey material with the permission of Ordnance Survey on behalf of the controller of Her Majesty's Stationery Office. © Crown Copyright. Unauthorised reproduction offences Crown copyright and may lead to prosecution or civil proceedings.  
 CLIENT NAME: Highways England LICENCE NUMBER: 100030649

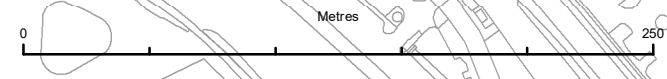
Description			
Status	Revision	Issue Date	
Description			
Status	Revision	Issue Date	
Description			
Status	Revision	Issue Date	
Description DCO SUBMISSION			
Status	A4	Revision P01	Issue Date 14/06/21
Drawn	Checked	Reviewed	Authorised
LA	RB	LY	MR
Drawing Suitability			Status
DCO SUBMISSION			A4

Scheme Name  
**A57 LINK ROADS**

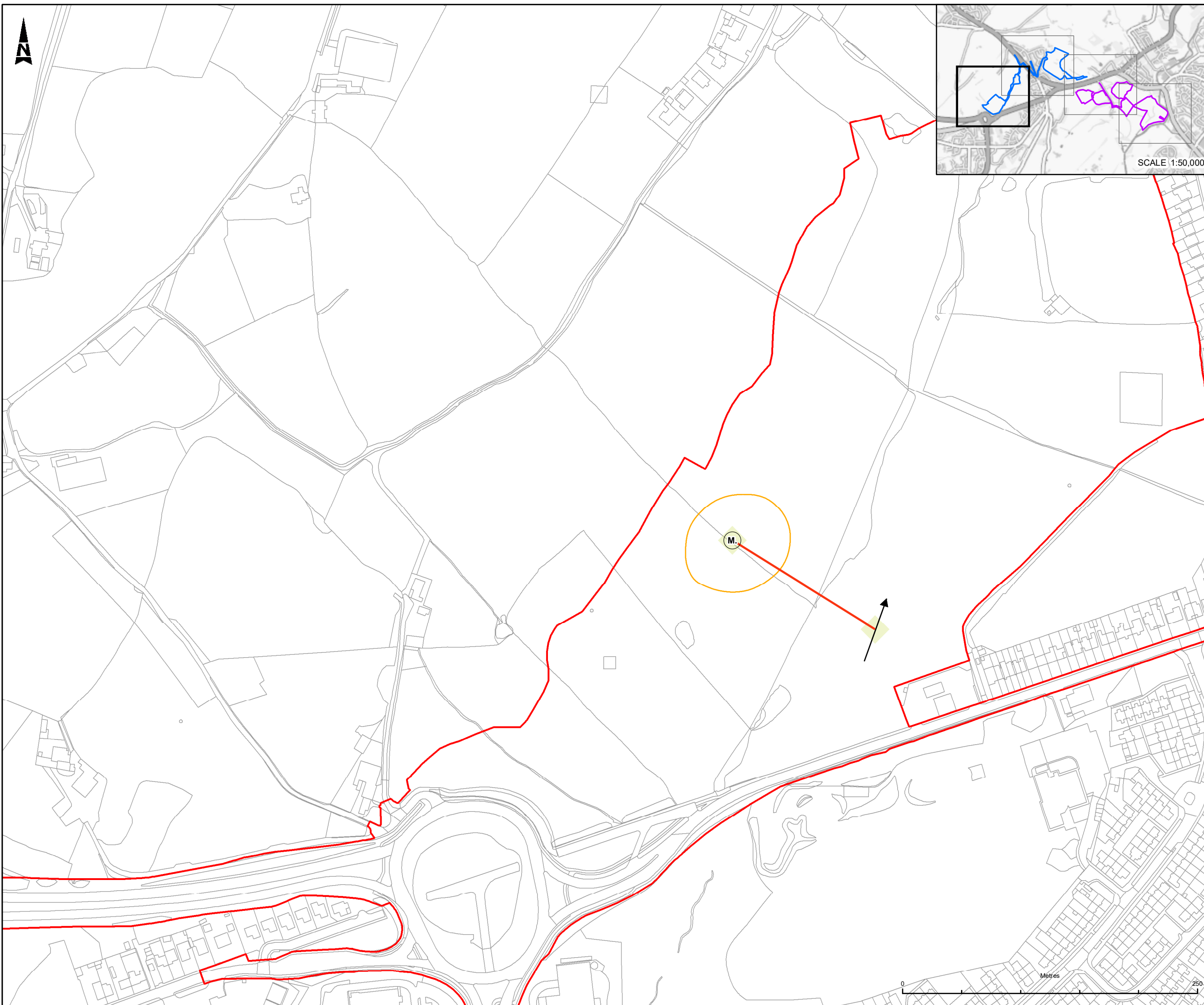
Drawing Title  
**FIGURE 8.6  
BREEDING BIRD SURVEY PLAN  
LINNET  
PAGE 4 OF 4**

PINS Ref. No.  
**TR010034/APP/6.4**

Drawing Number	Originator	Volume
HE551473	BBA	EGN
Location	Type	Number
A57_AL_SCHEME	DR	LE - 060435
Scale	Original Size	Rev
1:3,000	A3	P01







- LEGEND**
- DEVELOPMENT CONSENT ORDER (DCO) BOUNDARY
  - NORTH TRANSECT
  - SOUTH TRANSECT
- BEHAVIOURS**
- M.** MISTLE THRUSH RECORD
  - =** ALARM CALL
  - CALLING
  - fd** CARRYING FOOD
  - mat** CARRYING NEST MATERIAL
  - fam** FAMILY
  - \*** OCCUPIED NEST
  - SINGING
- SITE VISIT**
- ◆ SITE VISIT 1
  - ◆ SITE VISIT 2
  - ◆ SITE VISIT 3
  - ◆ SITE VISIT 4
  - ◆ SITE VISIT 5
  - ◆ SITE VISIT 6
- BIRD LINK**
- FLIGHT DIRECTION
  - SAME INDIVIDUAL
  - - - DIFFERENT INDIVIDUALS
  - UNCERTAIN IF SAME OR DIFFERENT INDIVIDUALS
- TERRITORIES WITHIN 100M**
- CONFIRMED BREEDING
  - PROBABLE BREEDING
  - POSSIBLE BREEDING

This map is reproduced from Ordnance Survey material with the permission of Ordnance Survey on behalf of the controller of Her Majesty's Stationery Office. © Crown Copyright. Unauthorised reproduction infringes Crown copyright and may lead to prosecution or civil proceedings.  
 CLIENT NAME: Highways England LICENCE NUMBER: 100030649

Description			
Status	Revision	Issue Date	
Description			
Status	Revision	Issue Date	
Description			
Status	Revision	Issue Date	
Description DCO SUBMISSION			
Status	A4	Revision P01	Issue Date 14/06/21
Drawn	Checked	Reviewed	Authorised
LA	RB	LY	MR
Drawing Suitability			Status
DCO SUBMISSION			A4

Scheme Name  
**A57 LINK ROADS**

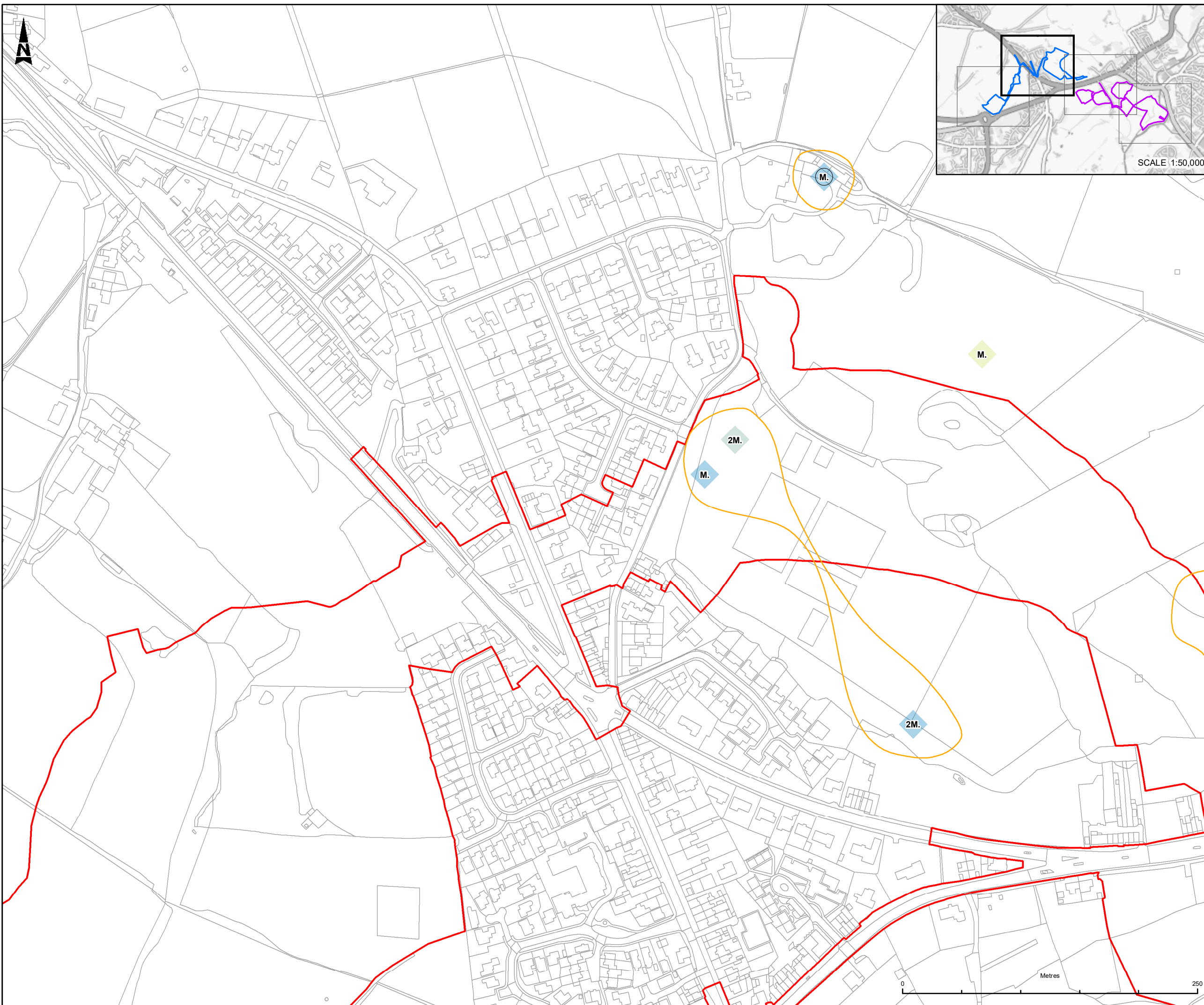
Drawing Title  
**FIGURE 8.6  
BREEDING BIRD SURVEY PLAN  
MISTLE THRUSH  
PAGE 1 OF 4**

PINS Ref. No.  
**TR010034/APP/6.4**

Drawing Number	Originator	Volume
HE551473 - BBA - EGN -		
A57_AL_SCHEME - DR - LE -		
Location	Type	Role
Scale	Original Size	Rev
1:3,000	A3	P01







**LEGEND**

- DEVELOPMENT CONSENT ORDER (DCO) BOUNDARY
- NORTH TRANSECT
- SOUTH TRANSECT

**BEHAVIOURS**

- M.** MISTLE THRUSH RECORD
- =** ALARM CALL
- CALLING
- fd** CARRYING FOOD
- mat** CARRYING NEST MATERIAL
- fam** FAMILY
- \*** OCCUPIED NEST
- SINGING

**SITE VISIT**

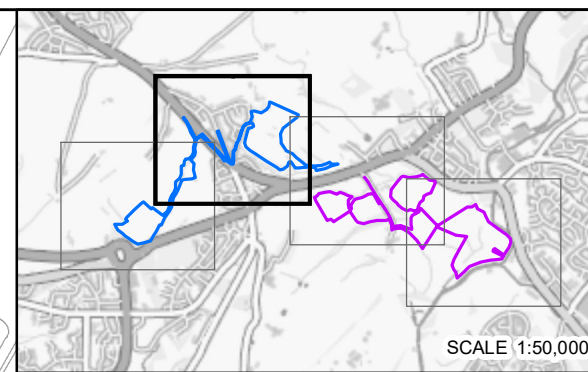
- ◆ SITE VISIT 1
- ◆ SITE VISIT 2
- ◆ SITE VISIT 3
- ◆ SITE VISIT 4
- ◆ SITE VISIT 5
- ◆ SITE VISIT 6

**BIRD LINK**

- ➔ FLIGHT DIRECTION
- SAME INDIVIDUAL
- DIFFERENT INDIVIDUALS
- UNCERTAIN IF SAME OR DIFFERENT INDIVIDUALS

**TERRITORIES WITHIN 100M**

- CONFIRMED BREEDING
- PROBABLE BREEDING
- POSSIBLE BREEDING



This map is reproduced from Ordnance Survey material with the permission of Ordnance Survey on behalf of the controller of Her Majesty's Stationery Office. © Crown Copyright. Unauthorised reproduction infringes Crown copyright and may lead to prosecution or civil proceedings.  
 CLIENT NAME: Highways England LICENCE NUMBER: 100030649

Description			
Status	Revision	Issue Date	
Description			
Status	Revision	Issue Date	
Description			
Status	Revision	Issue Date	
Description DCO SUBMISSION			
Status	A4	Revision P01	Issue Date 14/06/21
Drawn	LA	Checked	RB
Reviewed	LY	Authorised	MR
Drawing Suitability			Status
DCO SUBMISSION			A4

**Client**

**Scheme Name**

A57 LINK ROADS

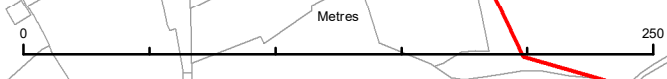
**Drawing Title**

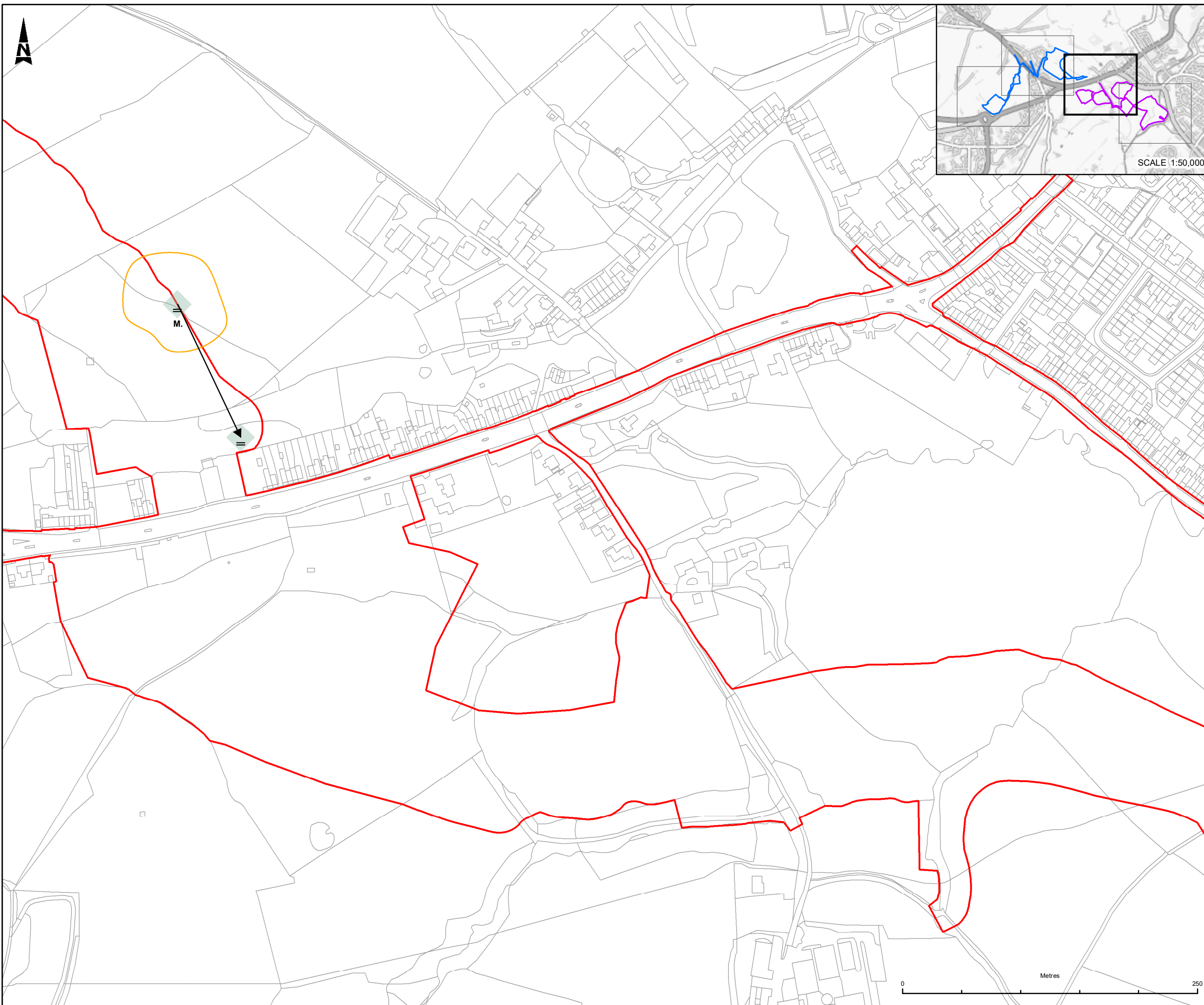
FIGURE 8.6  
BREEDING BIRD SURVEY PLAN  
MISTLE THRUSH  
PAGE 2 OF 4

**PINS Ref. No.**

TR010034/APP/6.4

<b>Drawing Number</b>	<b>Originator</b>	<b>Volume</b>
HE551473 - BBA - EGN -		
<b>Location</b>	<b>Type</b>	<b>Role</b>
A57_AL_SCHEME - DR - LE -		
<b>Scale</b>	<b>Original Size</b>	<b>Rev.</b>
1:3,000	A3	P01





**LEGEND**

- DEVELOPMENT CONSENT ORDER (DCO) BOUNDARY
- NORTH TRANSECT
- SOUTH TRANSECT

**BEHAVIOURS**

- M.** MISTLE THRUSH RECORD
- ALARM CALL
- CALLING
- fd** CARRYING FOOD
- mat** CARRYING NEST MATERIAL
- fam** FAMILY
- \*** OCCUPIED NEST
- SINGING

**SITE VISIT**

- ◆ SITE VISIT 1
- ◆ SITE VISIT 2
- ◆ SITE VISIT 3
- ◆ SITE VISIT 4
- ◆ SITE VISIT 5
- ◆ SITE VISIT 6

**BIRD LINK**

- FLIGHT DIRECTION
- SAME INDIVIDUAL
- DIFFERENT INDIVIDUALS
- UNCERTAIN IF SAME OR DIFFERENT INDIVIDUALS

**TERRITORIES WITHIN 100M**

- CONFIRMED BREEDING
- PROBABLE BREEDING
- POSSIBLE BREEDING

This map is reproduced from Ordnance Survey material with the permission of Ordnance Survey on behalf of the controller of Her Majesty's Stationery Office. © Crown Copyright. Unauthorised reproduction infringes Crown copyright and may lead to prosecution or civil proceedings.  
 CLIENT NAME: Highways England LICENCE NUMBER: 100030649

Description			
Status	Revision	Issue Date	
Description			
Status	Revision	Issue Date	
Description			
Status	Revision	Issue Date	
Description DCO SUBMISSION			
Status	A4	Revision P01	Issue Date 14/06/21
Drawn	LA	Checked	RB
Reviewed	LY	Authorised	MR
Drawing Suitability	DCO SUBMISSION		Status A4

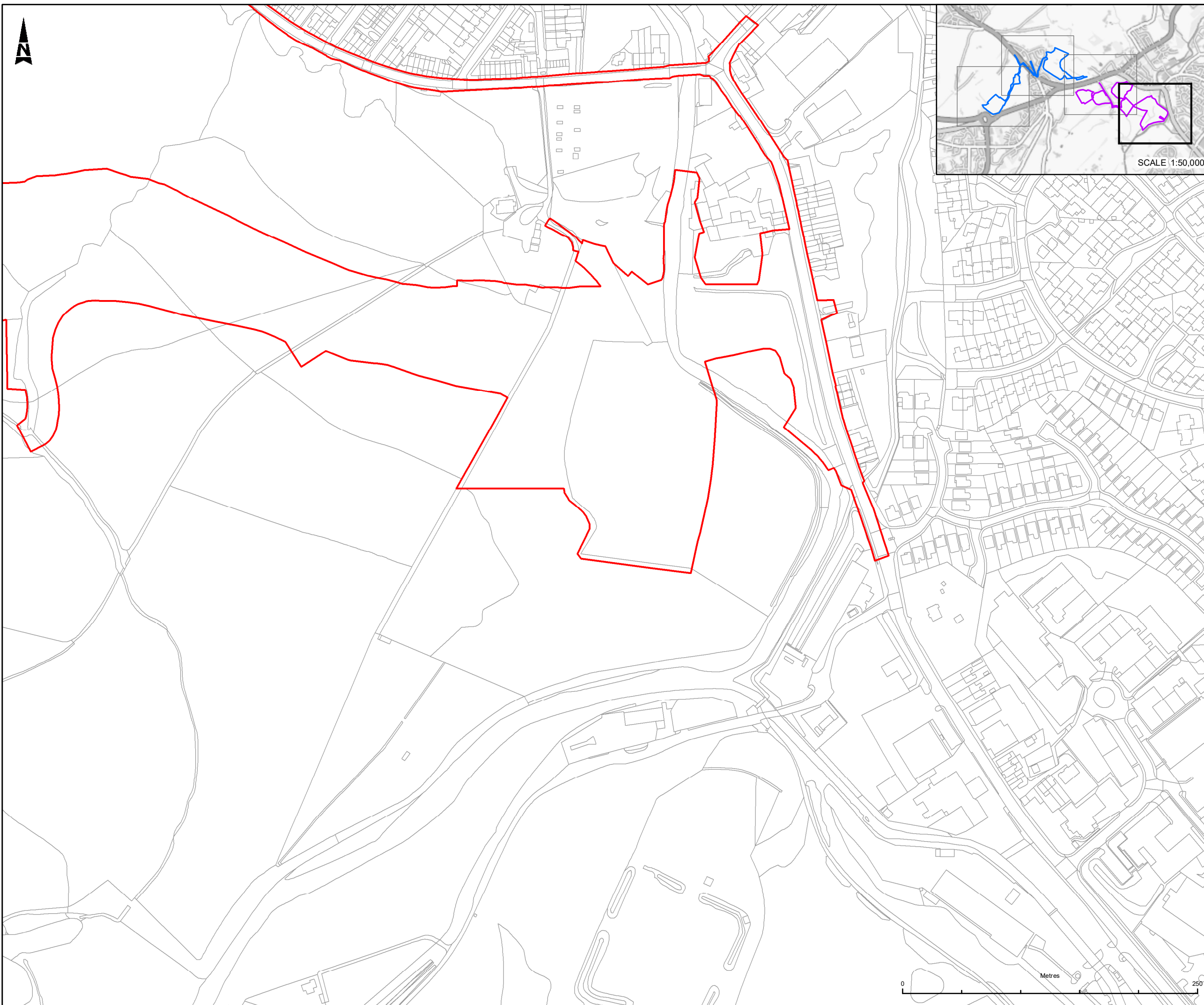
Scheme Name  
**A57 LINK ROADS**

Drawing Title  
**FIGURE 8.6  
BREEDING BIRD SURVEY PLAN  
MISTLE THRUSH  
PAGE 3 OF 4**

PINS Ref. No.  
**TR010034/APP/6.4**

Drawing Number	Originator	Volume
HE551473	BBA	EGN
Location	Type	Role
A57_AL_SCHEME	DR	LE
Scale	Original Size	Rev
1:3,000	A3	P01





**LEGEND**

- DEVELOPMENT CONSENT ORDER (DCO) BOUNDARY
- NORTH TRANSECT
- SOUTH TRANSECT

**BEHAVIOURS**

- M** MISTLE THRUSH RECORD
- =** ALARM CALL
- CALLING
- fd** CARRYING FOOD
- mat** CARRYING NEST MATERIAL
- fam** FAMILY
- \*** OCCUPIED NEST
- SINGING

**SITE VISIT**

- ◆ SITE VISIT 1
- ◆ SITE VISIT 2
- ◆ SITE VISIT 3
- ◆ SITE VISIT 4
- ◆ SITE VISIT 5
- ◆ SITE VISIT 6

**BIRD LINK**

- FLIGHT DIRECTION
- SAME INDIVIDUAL
- DIFFERENT INDIVIDUALS
- UNCERTAIN IF SAME OR DIFFERENT INDIVIDUALS

**TERRITORIES WITHIN 100M**

- CONFIRMED BREEDING
- PROBABLE BREEDING
- POSSIBLE BREEDING

This map is reproduced from Ordnance Survey material with the permission of Ordnance Survey on behalf of the controller of Her Majesty's Stationery Office. © Crown Copyright. Unauthorised reproduction infringes Crown copyright and may lead to prosecution or civil proceedings.  
 CLIENT NAME: Highways England LICENCE NUMBER: 100030649

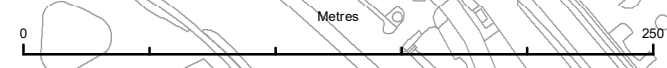
Description			
Status	Revision	Issue Date	
Description			
Status	Revision	Issue Date	
Description			
Status	Revision	Issue Date	
Description DCO SUBMISSION			
Status	A4	Revision P01	Issue Date 14/06/21
Drawn	Checked	Reviewed	Authorised
LA	RB	LY	MR
Drawing Suitability			Status
DCO SUBMISSION			A4

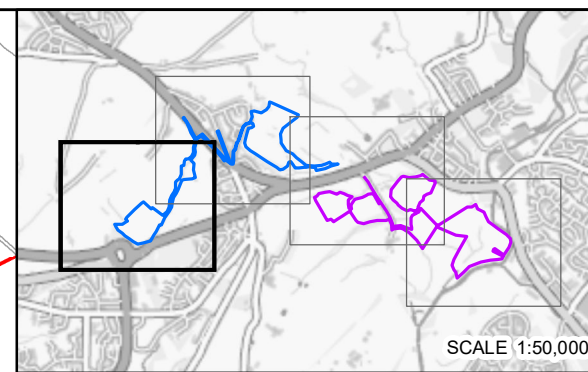
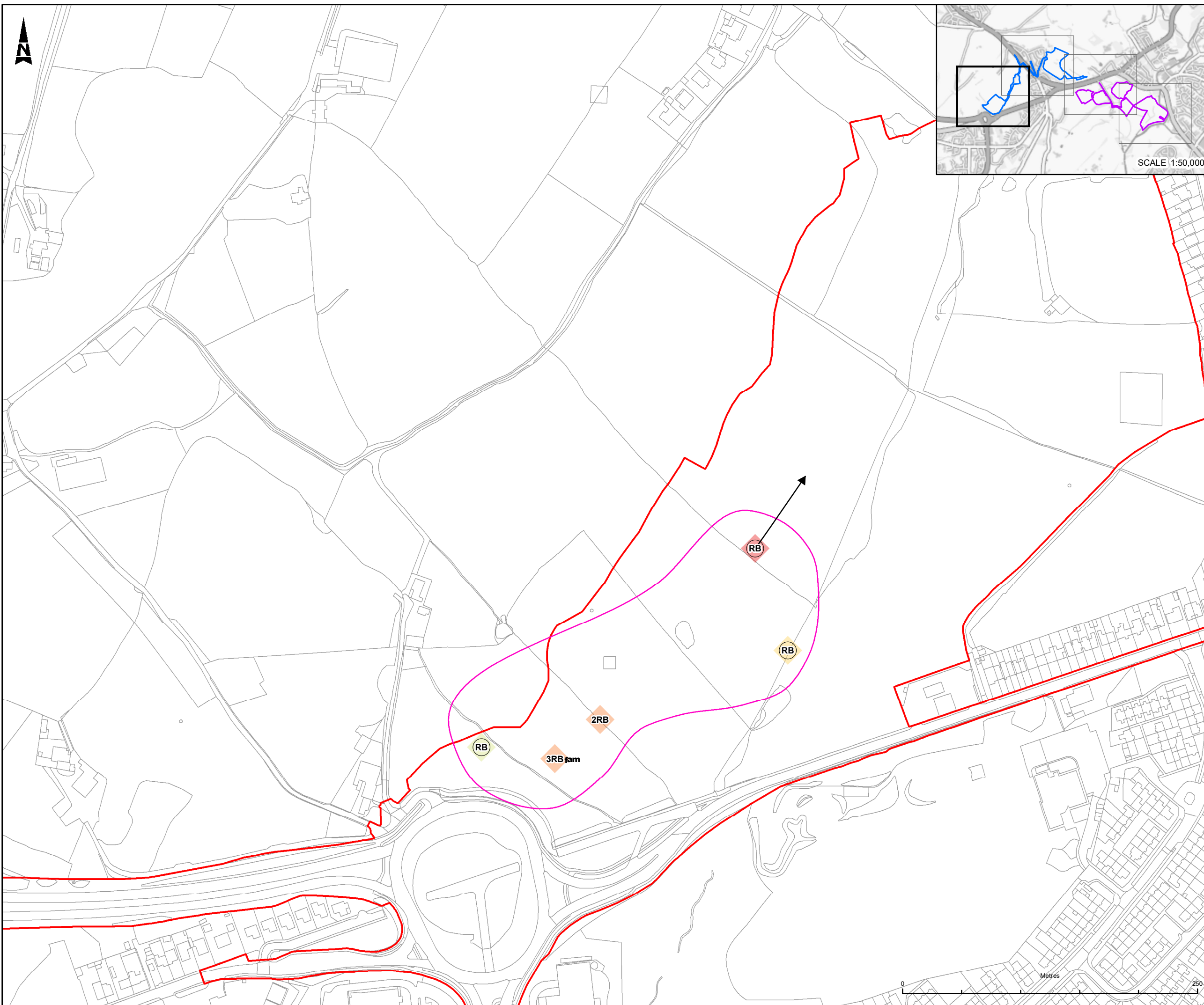
Scheme Name  
**A57 LINK ROADS**

Drawing Title  
**FIGURE 8.6  
BREEDING BIRD SURVEY PLAN  
MISTLE THRUSH  
PAGE 4 OF 4**

PINS Ref. No.  
**TR010034/APP/6.4**

Drawing Number	Originator	Volume
HE551473	BBA	EGN
Location	Type	Number
A57_AL_SCHEME	DR	LE - 060435
Scale	Original Size	Rev
1:3,000	A3	P01





- LEGEND**
- DEVELOPMENT CONSENT ORDER (DCO) BOUNDARY
  - NORTH TRANSECT
  - SOUTH TRANSECT
- BEHAVIOURS**
- RB** REED BUNTING RECORD
  - =** ALARM CALL
  - CALLING
  - fd** CARRYING FOOD
  - mat** CARRYING NEST MATERIAL
  - fam** FAMILY
  - \*** OCCUPIED NEST
  - SINGING
- SITE VISIT**
- ◆ SITE VISIT 1
  - ◆ SITE VISIT 2
  - ◆ SITE VISIT 3
  - ◆ SITE VISIT 4
  - ◆ SITE VISIT 5
  - ◆ SITE VISIT 6
- BIRD LINK**
- FLIGHT DIRECTION
  - SAME INDIVIDUAL
  - - - DIFFERENT INDIVIDUALS
  - UNCERTAIN IF SAME OR DIFFERENT INDIVIDUALS
- TERRITORIES WITHIN 100M**
- CONFIRMED BREEDING
  - PROBABLE BREEDING
  - POSSIBLE BREEDING

This map is reproduced from Ordnance Survey material with the permission of Ordnance Survey on behalf of the controller of Her Majesty's Stationery Office. © Crown Copyright. Unauthorised reproduction infringes Crown copyright and may lead to prosecution or civil proceedings.  
CLIENT NAME: Highways England LICENCE NUMBER: 100030649

Description			
Status	Revision	Issue Date	
Description			
Status	Revision	Issue Date	
Description			
Status	Revision	Issue Date	
Description DCO SUBMISSION			
Status	A4	Revision P01	Issue Date 14/06/21
Drawn	Checked	Reviewed	Authorised
LA	RB	LY	MR
Drawing Suitability			Status
DCO SUBMISSION			A4

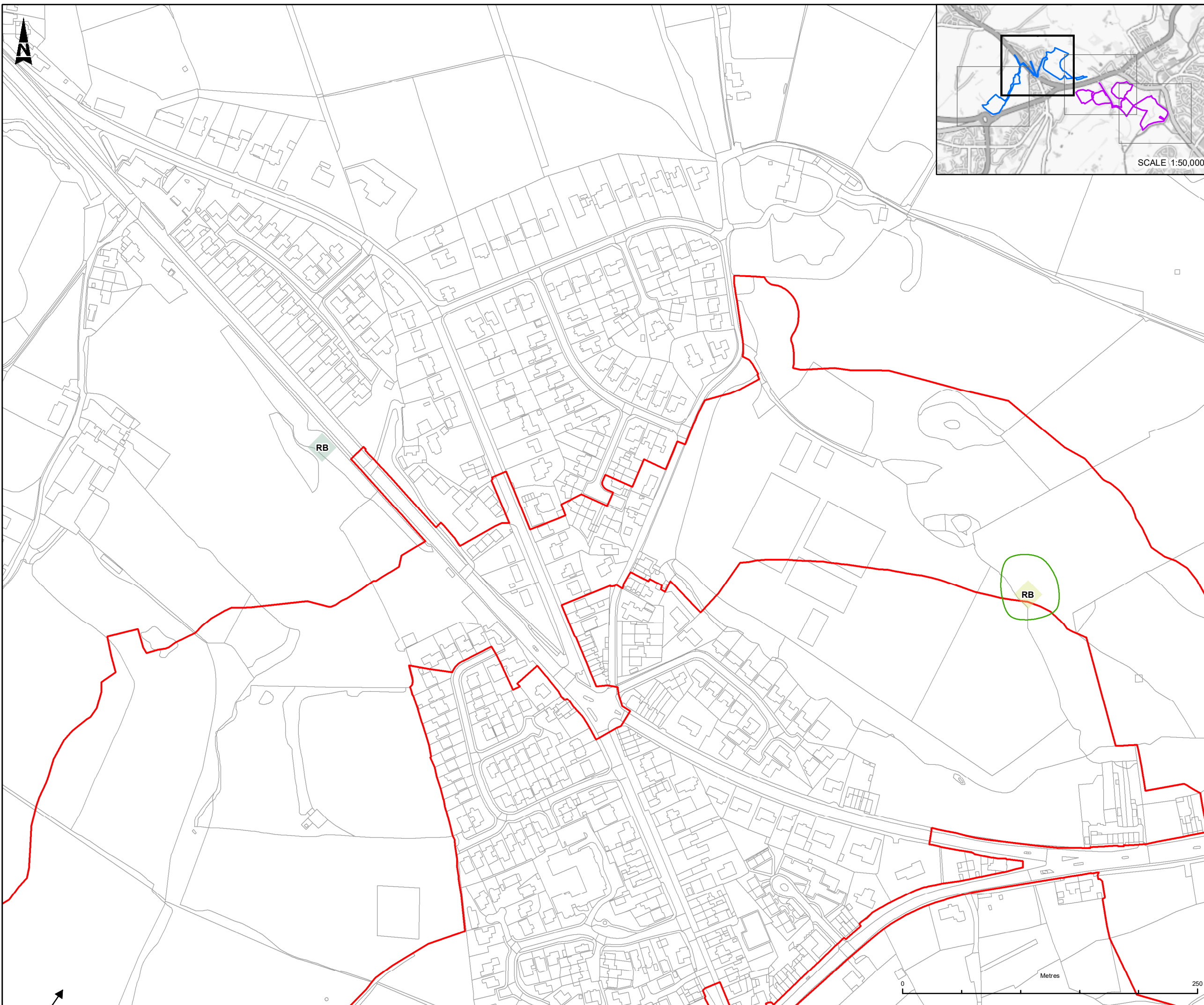
Scheme Name  
**A57 LINK ROADS**

Drawing Title  
**FIGURE 8.6  
BREEDING BIRD SURVEY PLAN  
REED BUNTING  
PAGE 1 OF 4**

PINS Ref. No.  
**TR010034/APP/6.4**

Drawing Number	Originator	Volume
HE551473 - BBA - EGN -		
A57_AL_SCHEME - DR - LE -		060435
Location	Type	Role
Scale	Original Size	Rev
1:3,000	A3	P01





**LEGEND**

- DEVELOPMENT CONSENT ORDER (DCO) BOUNDARY
- NORTH TRANSECT
- SOUTH TRANSECT

**BEHAVIOURS**

- RB** REED BUNTING RECORD
- ALARM CALL
- CALLING
- fd** CARRYING FOOD
- mat** CARRYING NEST MATERIAL
- fam** FAMILY
- \* OCCUPIED NEST
- SINGING

**SITE VISIT**

- ◆ SITE VISIT 1
- ◆ SITE VISIT 2
- ◆ SITE VISIT 3
- ◆ SITE VISIT 4
- ◆ SITE VISIT 5
- ◆ SITE VISIT 6

**BIRD LINK**

- FLIGHT DIRECTION
- SAME INDIVIDUAL
- DIFFERENT INDIVIDUALS
- UNCERTAIN IF SAME OR DIFFERENT INDIVIDUALS

**TERRITORIES WITHIN 100M**

- CONFIRMED BREEDING
- PROBABLE BREEDING
- POSSIBLE BREEDING

This map is reproduced from Ordnance Survey material with the permission of Ordnance Survey on behalf of the controller of Her Majesty's Stationery Office. © Crown Copyright. Unauthorised reproduction infringes Crown copyright and may lead to prosecution or civil proceedings.  
 CLIENT NAME: Highways England LICENCE NUMBER: 100030649

Description			
Status	Revision	Issue Date	
Description			
Status	Revision	Issue Date	
Description			
Status	Revision	Issue Date	
Description DCO SUBMISSION			
Status	A4	Revision P01	Issue Date 14/06/21
Drawn	LA	Checked	RB
Reviewed	LY	Authorised	MR
Drawing Suitability	DCO SUBMISSION		Status A4

**Client**

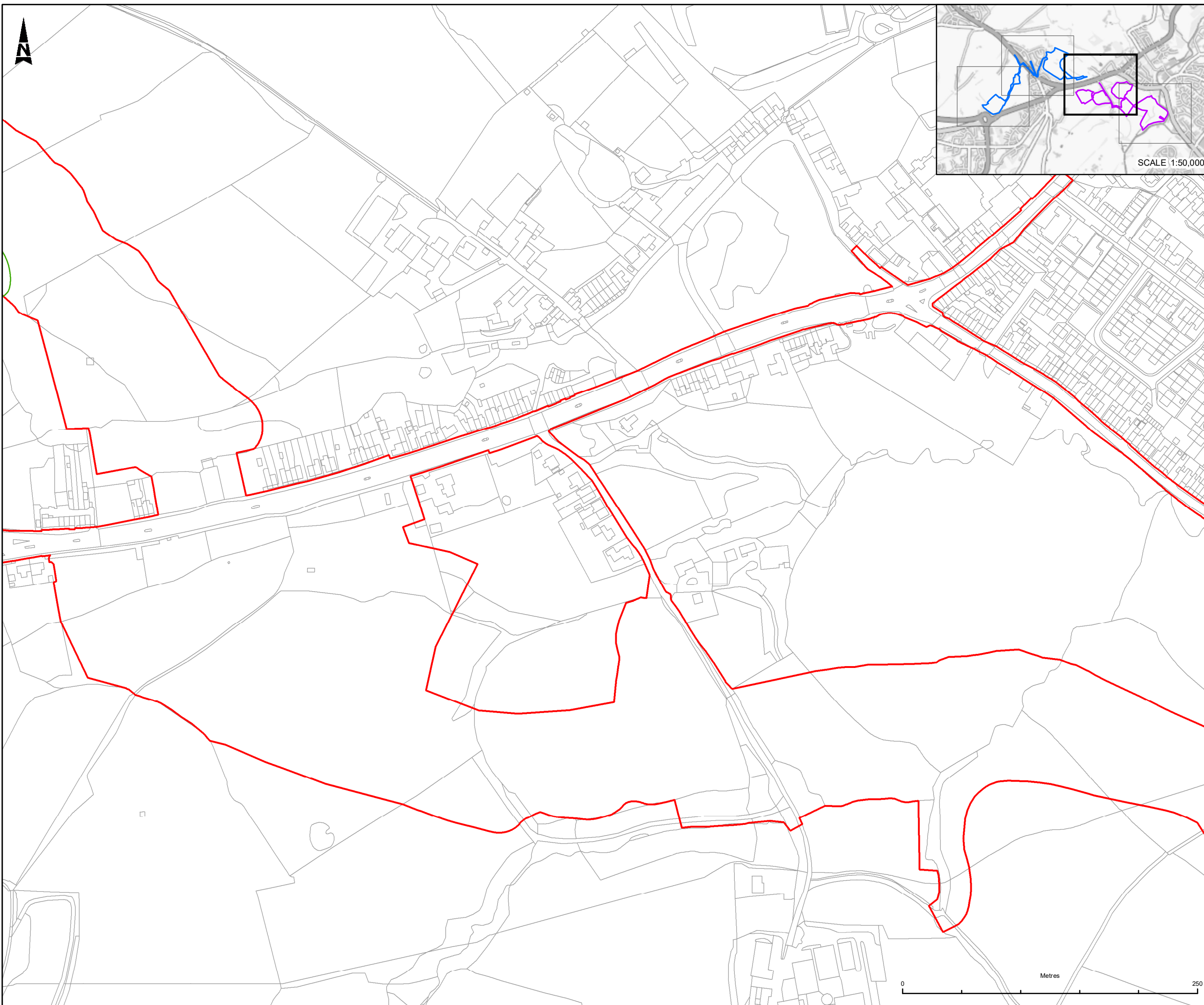
**Scheme Name**  
A57 LINK ROADS

**Drawing Title**  
FIGURE 8.6  
BREEDING BIRD SURVEY PLAN  
REED BUNTING  
PAGE 2 OF 4

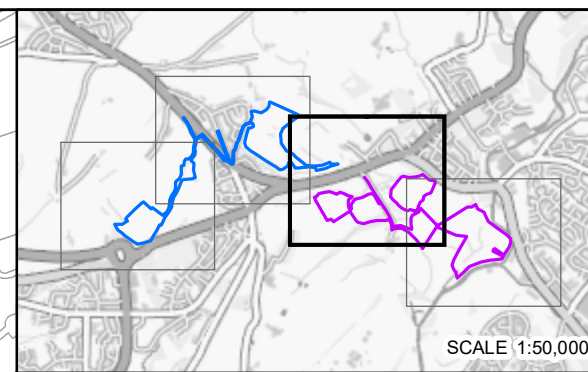
**PINS Ref. No.**  
TR010034/APP/6.4

<b>Drawing Number</b>	<b>Originator</b>	<b>Volume</b>
HE551473 - BBA - EGN -		
<b>Location</b>	<b>Type</b>	<b>Role</b>
A57_AL_SCHEME - DR - LE -		
<b>Scale</b>	<b>Original Size</b>	<b>Rev.</b>
1:3,000	A3	P01





- LEGEND**
- DEVELOPMENT CONSENT ORDER (DCO) BOUNDARY
  - NORTH TRANSECT
  - SOUTH TRANSECT
- BEHAVIOURS**
- RB** REED BUNTING RECORD
  - ALARM CALL
  - CALLING
  - fd** CARRYING FOOD
  - mat** CARRYING NEST MATERIAL
  - fam** FAMILY
  - \* OCCUPIED NEST
  - SINGING
- SITE VISIT**
- ◆ SITE VISIT 1
  - ◆ SITE VISIT 2
  - ◆ SITE VISIT 3
  - ◆ SITE VISIT 4
  - ◆ SITE VISIT 5
  - ◆ SITE VISIT 6
- BIRD LINK**
- FLIGHT DIRECTION
  - SAME INDIVIDUAL
  - DIFFERENT INDIVIDUALS
  - UNCERTAIN IF SAME OR DIFFERENT INDIVIDUALS
- TERRITORIES WITHIN 100M**
- CONFIRMED BREEDING
  - PROBABLE BREEDING
  - POSSIBLE BREEDING



This map is reproduced from Ordnance Survey material with the permission of Ordnance Survey on behalf of the controller of Her Majesty's Stationery Office. © Crown Copyright. Unauthorised reproduction infringes Crown copyright and may lead to prosecution or civil proceedings.  
 CLIENT NAME: Highways England LICENCE NUMBER: 100030649

Description			
Status	Revision	Issue Date	
Description			
Status	Revision	Issue Date	
Description			
Status	Revision	Issue Date	
Description DCO SUBMISSION			
Status	A4	Revision P01	Issue Date 14/06/21
Drawn	LA	Checked	RB
Reviewed	LY	Authorised	MR
Drawing Suitability	DCO SUBMISSION		Status A4

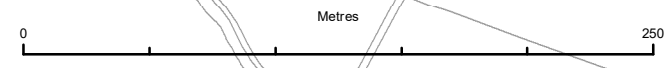
**Client**

**Scheme Name**  
A57 LINK ROADS

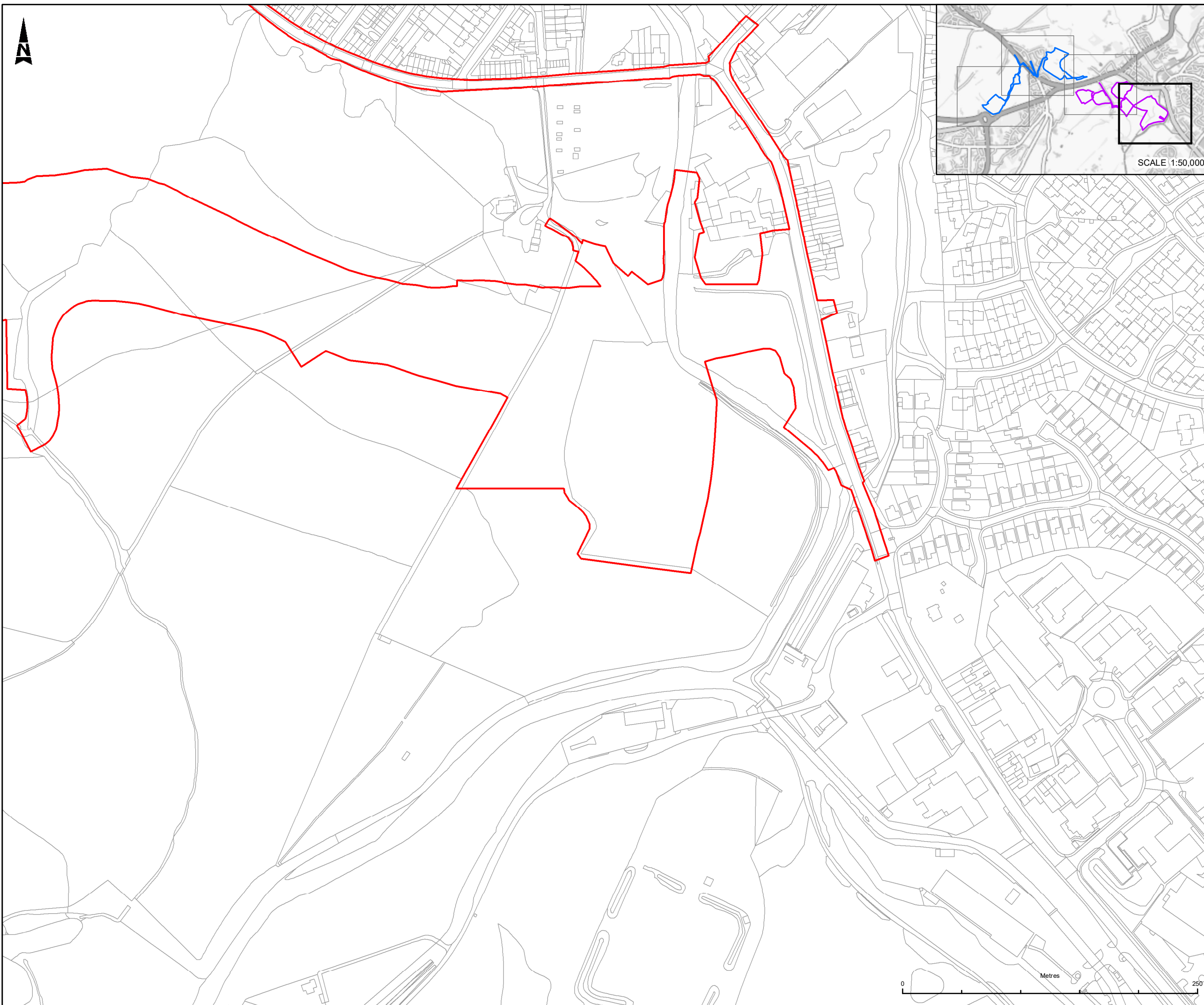
**Drawing Title**  
FIGURE 8.6  
BREEDING BIRD SURVEY PLAN  
REED BUNTING  
PAGE 3 OF 4

**PINS Ref. No.**  
TR010034/APP/6.4

Drawing Number	Originator	Volume
HE551473 - BBA - EGN -		
A57_AL_SCHEME - DR - LE -		060435
Location	Type	Role
		Number
Scale	Original Size	Rev
1:3,000	A3	P01







**LEGEND**

- DEVELOPMENT CONSENT ORDER (DCO) BOUNDARY
- NORTH TRANSECT
- SOUTH TRANSECT

**BEHAVIOURS**

- RB** REED BUNTING RECORD
- ALARM CALL
- CALLING
- fd** CARRYING FOOD
- mat** CARRYING NEST MATERIAL
- fam** FAMILY
- \* OCCUPIED NEST
- SINGING

**SITE VISIT**

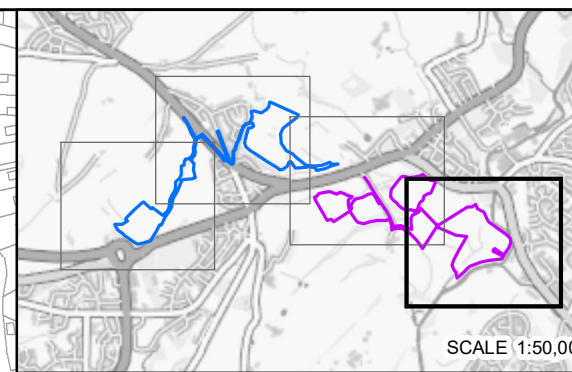
- ◆ SITE VISIT 1
- ◆ SITE VISIT 2
- ◆ SITE VISIT 3
- ◆ SITE VISIT 4
- ◆ SITE VISIT 5
- ◆ SITE VISIT 6

**BIRD LINK**

- FLIGHT DIRECTION
- SAME INDIVIDUAL
- DIFFERENT INDIVIDUALS
- UNCERTAIN IF SAME OR DIFFERENT INDIVIDUALS

**TERRITORIES WITHIN 100M**

- CONFIRMED BREEDING
- PROBABLE BREEDING
- POSSIBLE BREEDING

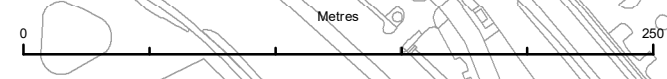


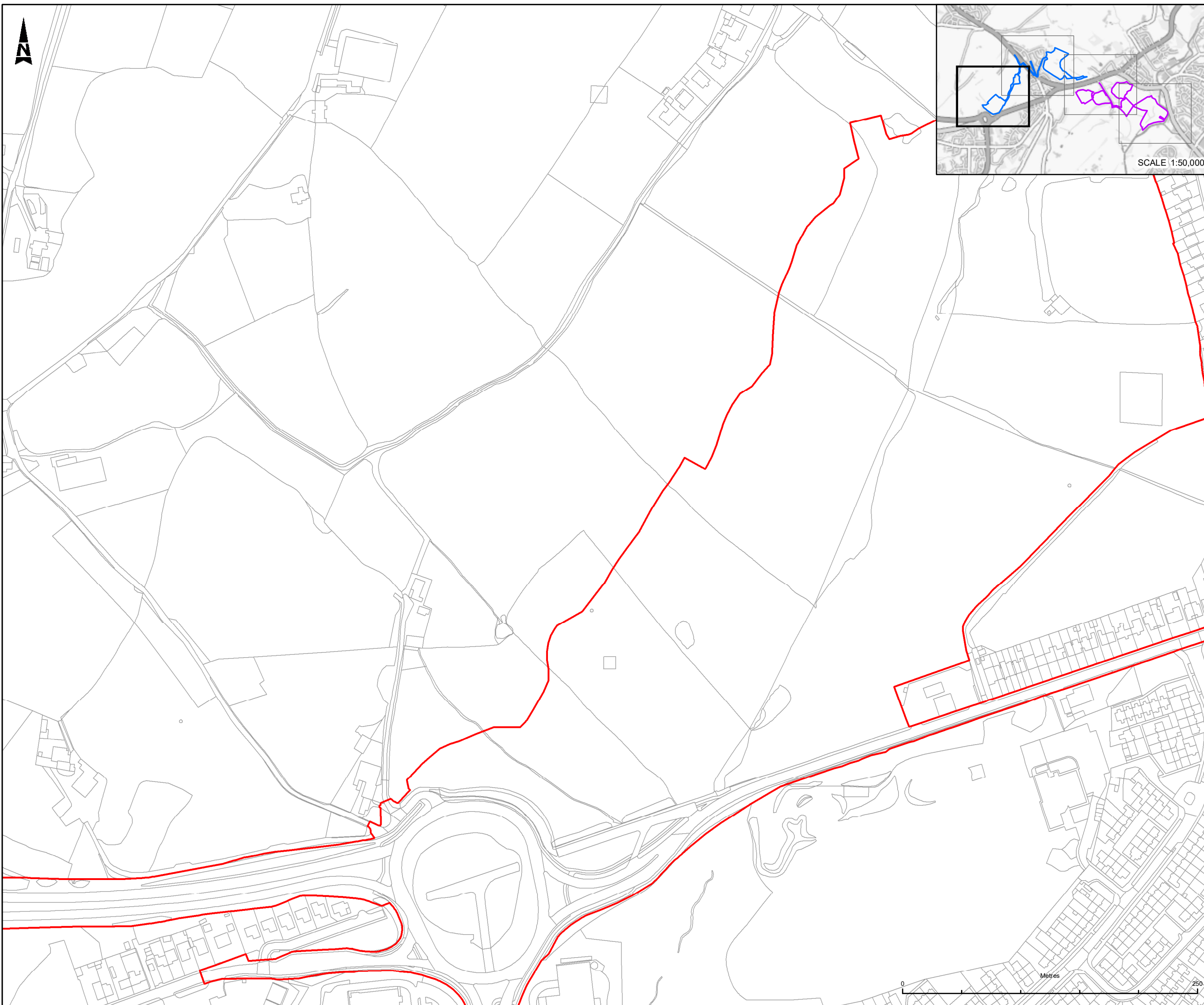
This map is reproduced from Ordnance Survey material with the permission of Ordnance Survey on behalf of the controller of Her Majesty's Stationery Office. © Crown Copyright. Unauthorised reproduction offences Crown copyright and may lead to prosecution or civil proceedings.  
 CLIENT NAME: Highways England LICENCE NUMBER: 100030649

Description			
Status	Revision	Issue Date	
Description			
Status	Revision	Issue Date	
Description			
Status	Revision	Issue Date	
Description DCO SUBMISSION			
Status	A4	Revision P01	Issue Date 14/06/21
Drawn	Checked	Reviewed	Authorised
LA	RB	LY	MR
Drawing Suitability			Status
DCO SUBMISSION			A4



Client			
<b>highways england</b>			
Scheme Name			
A57 LINK ROADS			
Drawing Title			
FIGURE 8.6 BREEDING BIRD SURVEY PLAN REED BUNTING PAGE 4 OF 4			
PINS Ref. No.			
TR010034/APP/6.4			
Drawing Number			
Scheme	Originator	Volume	
HE551473	BBA	EGN	
Location	Type	Role	Number
A57_AL_SCHEME	DR	LE	060435
Scale	Original Size	Rev	
1:3,000	A3	P01	





**LEGEND**

- DEVELOPMENT CONSENT ORDER (DCO) BOUNDARY
- NORTH TRANSECT
- SOUTH TRANSECT

**BEHAVIOURS**

- SD** STOCK DOVE RECORD
- =** ALARM CALL
- CALLING
- fd** CARRYING FOOD
- mat** CARRYING NEST MATERIAL
- fam** FAMILY
- \*** OCCUPIED NEST
- SINGING

**SITE VISIT**

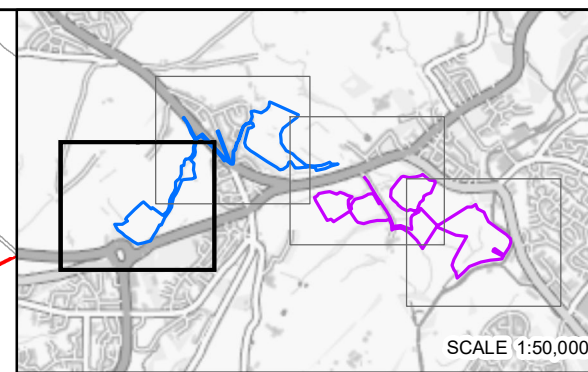
- ◆ SITE VISIT 1
- ◆ SITE VISIT 2
- ◆ SITE VISIT 3
- ◆ SITE VISIT 4
- ◆ SITE VISIT 5
- ◆ SITE VISIT 6

**BIRD LINK**

- ➔ FLIGHT DIRECTION
- SAME INDIVIDUAL
- DIFFERENT INDIVIDUALS
- UNCERTAIN IF SAME OR DIFFERENT INDIVIDUALS

**TERRITORIES WITHIN 100M**

- CONFIRMED BREEDING
- PROBABLE BREEDING
- POSSIBLE BREEDING



This map is reproduced from Ordnance Survey material with the permission of Ordnance Survey on behalf of the controller of Her Majesty's Stationery Office. © Crown Copyright. Unauthorised reproduction infringes Crown copyright and may lead to prosecution or civil proceedings.  
 CLIENT NAME: Highways England LICENCE NUMBER: 100030649

Description			
Status	Revision	Issue Date	
Description			
Status	Revision	Issue Date	
Description			
Status	Revision	Issue Date	
Description DCO SUBMISSION			
Status	A4	Revision P01	Issue Date 14/06/21
Drawn	Checked	Reviewed	Authorised
LA	RB	LY	MR
Drawing Suitability			Status
DCO SUBMISSION			A4

Scheme Name  
**A57 LINK ROADS**

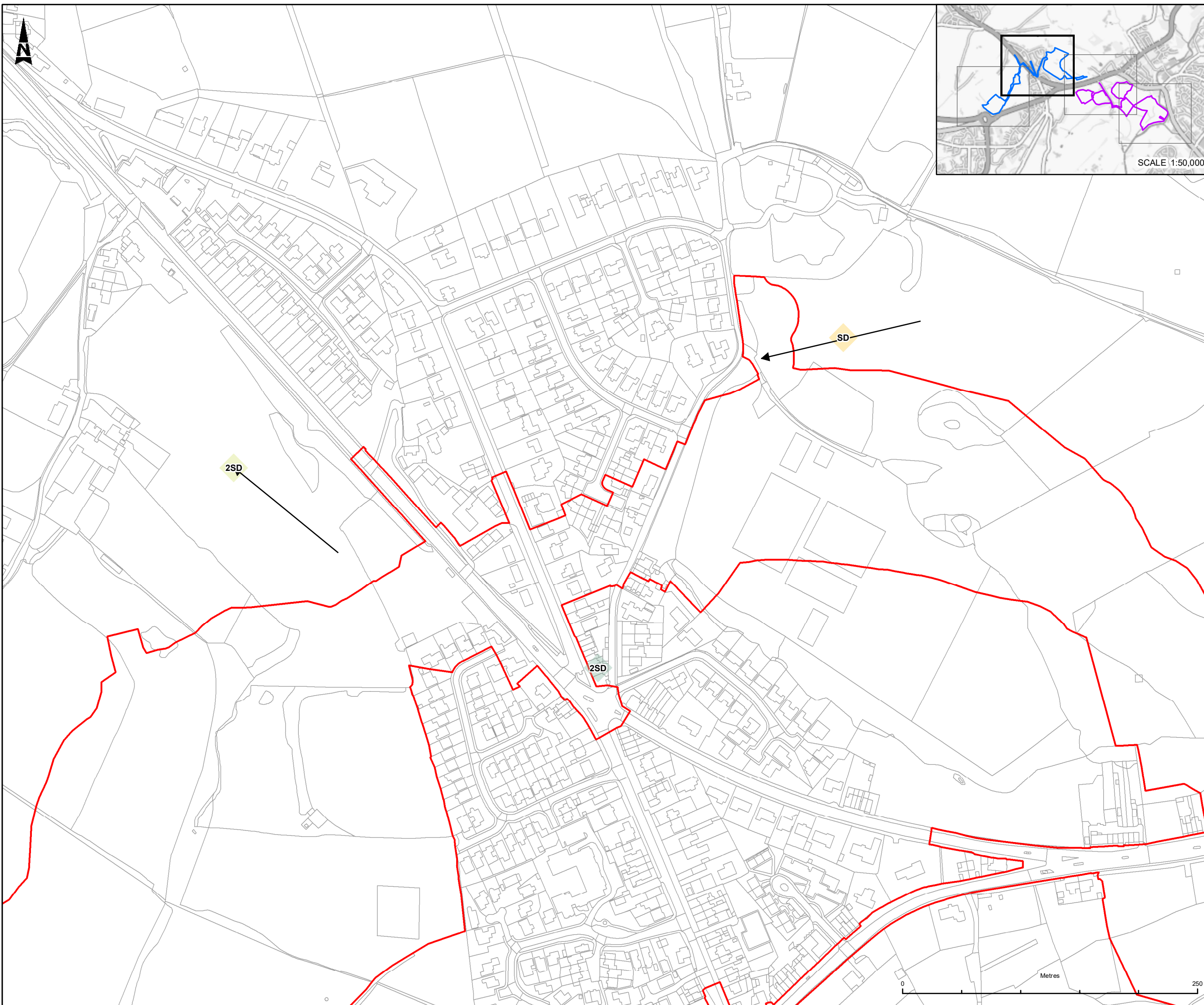
Drawing Title  
**FIGURE 8.6  
BREEDING BIRD SURVEY PLAN  
STOCK DOVE  
PAGE 1 OF 4**

PINS Ref. No.  
**TR010034/APP/6.4**

Drawing Number	Originator	Volume
HE551473 - BBA - EGN -		
A57_AL_SCHEME - DR - LE -		060435
Location	Type	Role
		Number
Scale	Original Size	Rev
1:3,000	A3	P01







**LEGEND**

- DEVELOPMENT CONSENT ORDER (DCO) BOUNDARY
- NORTH TRANSECT
- SOUTH TRANSECT

**BEHAVIOURS**

- SD** STOCK DOVE RECORD
- ALARM CALL
- CALLING
- fd** CARRYING FOOD
- mat** CARRYING NEST MATERIAL
- fam** FAMILY
- \* OCCUPIED NEST
- SINGING

**SITE VISIT**

- ◆ SITE VISIT 1
- ◆ SITE VISIT 2
- ◆ SITE VISIT 3
- ◆ SITE VISIT 4
- ◆ SITE VISIT 5
- ◆ SITE VISIT 6

**BIRD LINK**

- FLIGHT DIRECTION
- SAME INDIVIDUAL
- DIFFERENT INDIVIDUALS
- UNCERTAIN IF SAME OR DIFFERENT INDIVIDUALS

**TERRITORIES WITHIN 100M**

- CONFIRMED BREEDING
- PROBABLE BREEDING
- POSSIBLE BREEDING

This map is reproduced from Ordnance Survey material with the permission of Ordnance Survey on behalf of the controller of Her Majesty's Stationery Office. © Crown Copyright. Unauthorised reproduction infringes Crown copyright and may lead to prosecution or civil proceedings.  
 CLIENT NAME: Highways England LICENCE NUMBER: 100030649

Description			
Status	Revision	Issue Date	
Description			
Status	Revision	Issue Date	
Description			
Status	Revision	Issue Date	
Description DCO SUBMISSION			
Status	A4	Revision P01	Issue Date 14/06/21
Drawn	LA	Checked	RB
Reviewed	LY	Authorised	MR
Drawing Suitability	DCO SUBMISSION		Status A4

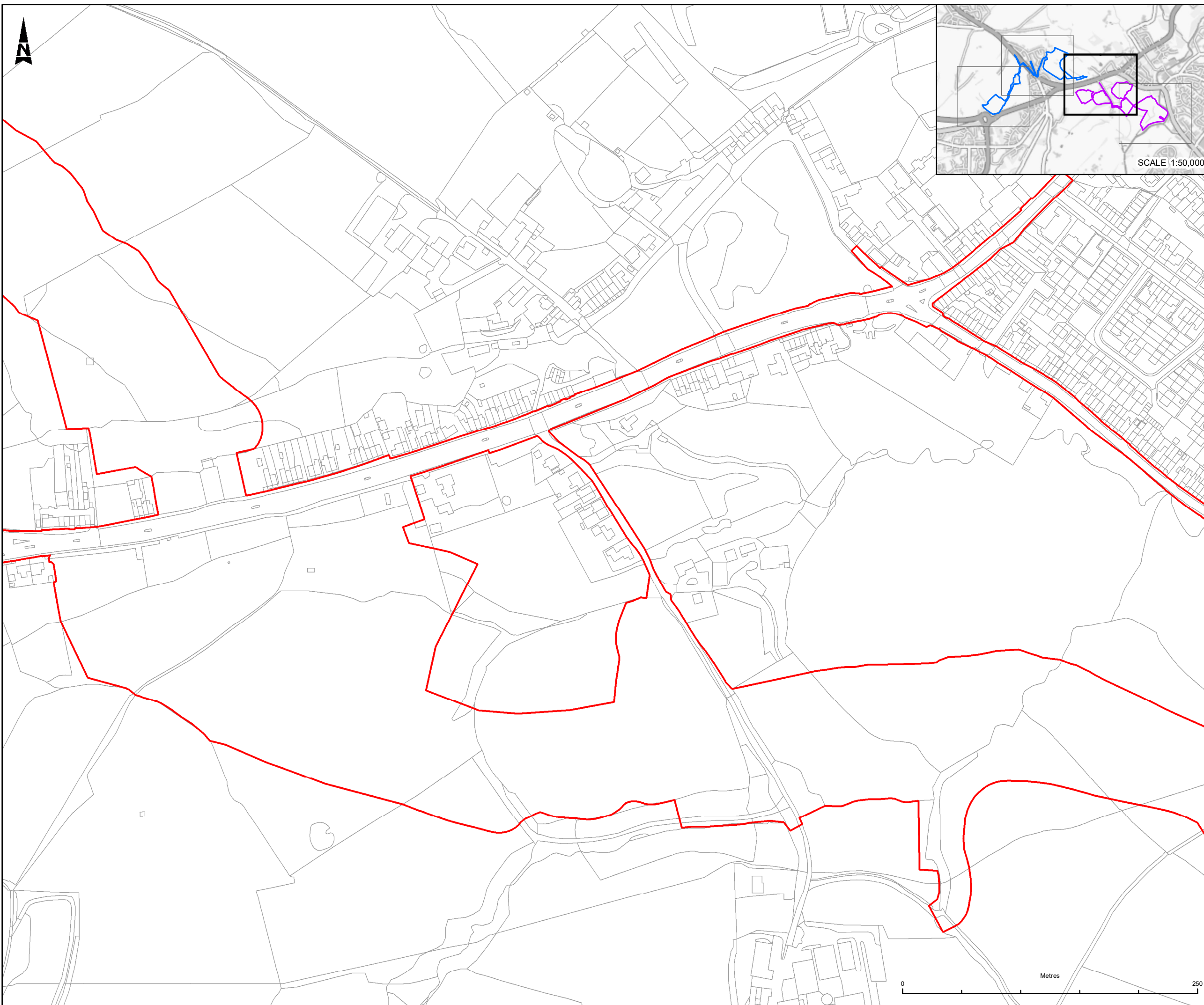
**Client**

**Scheme Name**  
A57 LINK ROADS

**Drawing Title**  
FIGURE 8.6  
BREEDING BIRD SURVEY PLAN  
STOCK DOVE  
PAGE 2 OF 4

**PINS Ref. No.**  
TR010034/APP/6.4

<b>Drawing Number</b>	<b>Originator</b>	<b>Volume</b>
HE551473 - BBA - EGN -		
<b>Location</b>	<b>Type</b>	<b>Role</b>
A57_AL_SCHEME - DR - LE -		
<b>Scale</b>	<b>Original Size</b>	<b>Rev.</b>
1:3,000	A3	P01



- LEGEND**
- DEVELOPMENT CONSENT ORDER (DCO) BOUNDARY
  - NORTH TRANSECT
  - SOUTH TRANSECT
- BEHAVIOURS**
- SD** STOCK DOVE RECORD
  - =** ALARM CALL
  - CALLING
  - fd** CARRYING FOOD
  - mat** CARRYING NEST MATERIAL
  - fam** FAMILY
  - \*** OCCUPIED NEST
  - SINGING
- SITE VISIT**
- ◆ SITE VISIT 1
  - ◆ SITE VISIT 2
  - ◆ SITE VISIT 3
  - ◆ SITE VISIT 4
  - ◆ SITE VISIT 5
  - ◆ SITE VISIT 6
- BIRD LINK**
- FLIGHT DIRECTION
  - SAME INDIVIDUAL
  - - - DIFFERENT INDIVIDUALS
  - UNCERTAIN IF SAME OR DIFFERENT INDIVIDUALS
- TERRITORIES WITHIN 100M**
- CONFIRMED BREEDING
  - PROBABLE BREEDING
  - POSSIBLE BREEDING

This map is reproduced from Ordnance Survey material with the permission of Ordnance Survey on behalf of the controller of Her Majesty's Stationery Office. © Crown Copyright. Unauthorised reproduction infringes Crown copyright and may lead to prosecution or civil proceedings.  
 CLIENT NAME: Highways England LICENCE NUMBER: 100030649

Description			
Status	Revision	Issue Date	
Description			
Status	Revision	Issue Date	
Description			
Status	Revision	Issue Date	
Description DCO SUBMISSION			
Status	A4	Revision P01	Issue Date 14/06/21
Drawn	LA	Checked	RB
Reviewed	LY	Authorised	MR
Drawing Suitability	DCO SUBMISSION		Status A4

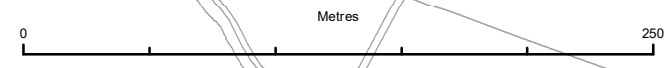


Scheme Name  
**A57 LINK ROADS**

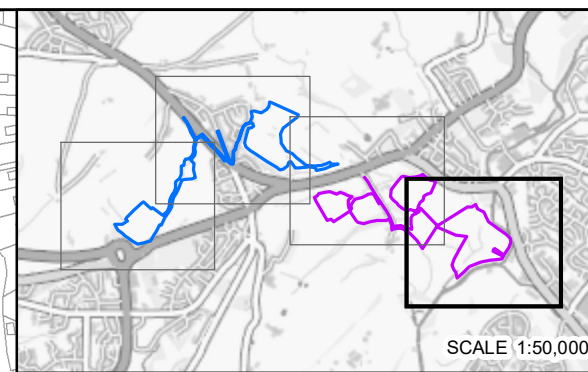
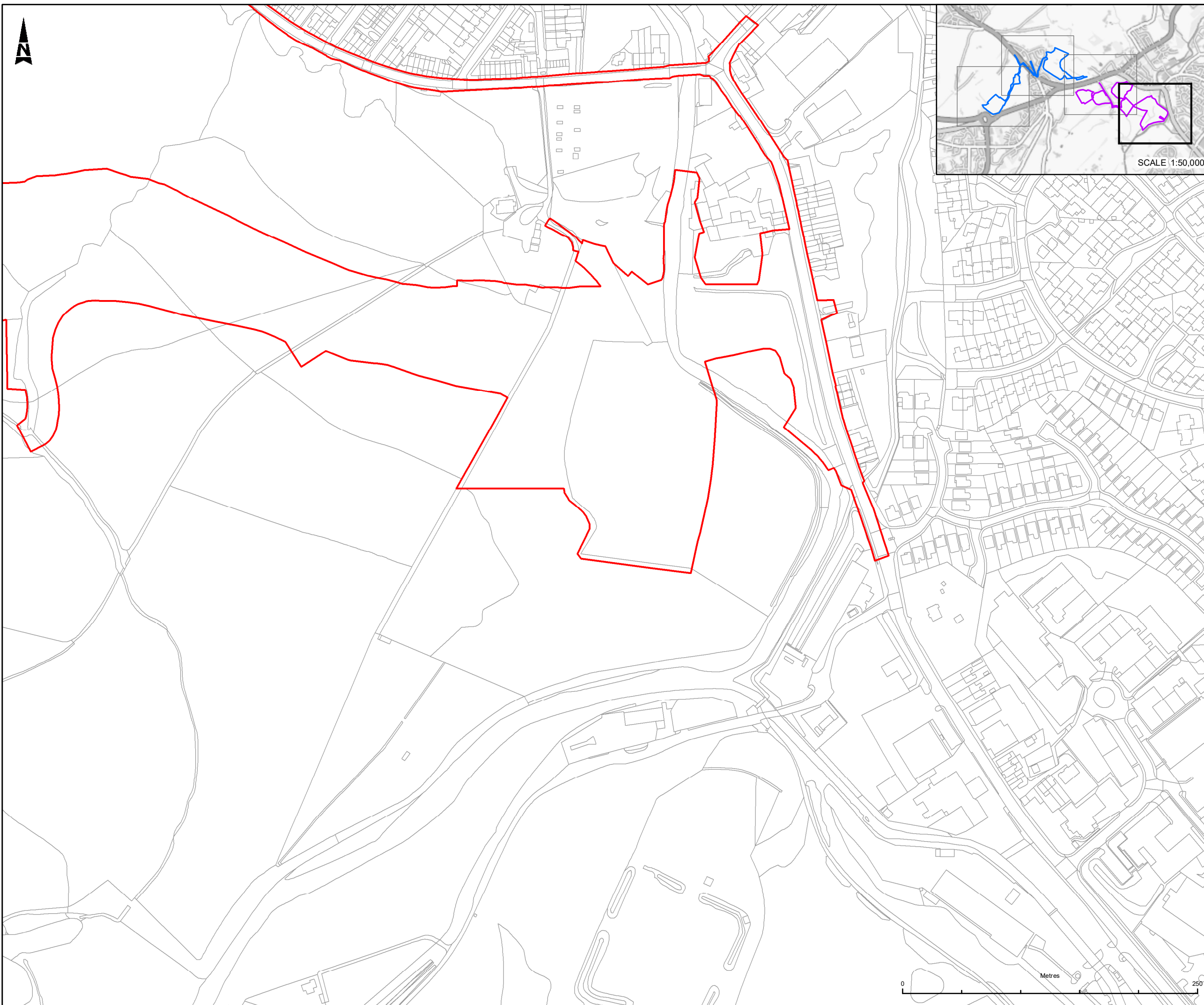
Drawing Title  
**FIGURE 8.6  
BREEDING BIRD SURVEY PLAN  
STOCK DOVE  
PAGE 3 OF 4**

PINS Ref. No.  
**TR010034/APP/6.4**

Drawing Number	Originator	Volume
HE551473 - BBA - EGN -		
A57_AL_SCHEME - DR - LE -		060435
Location	Type	Role
Scale	Original Size	Rev
1:3,000	A3	P01







- LEGEND**
- DEVELOPMENT CONSENT ORDER (DCO) BOUNDARY
  - NORTH TRANSECT
  - SOUTH TRANSECT
- BEHAVIOURS**
- SD** STOCK DOVE RECORD
  - ALARM CALL
  - CALLING
  - fd** CARRYING FOOD
  - mat** CARRYING NEST MATERIAL
  - fam** FAMILY
  - \* OCCUPIED NEST
  - SINGING
- SITE VISIT**
- ◆ SITE VISIT 1
  - ◆ SITE VISIT 2
  - ◆ SITE VISIT 3
  - ◆ SITE VISIT 4
  - ◆ SITE VISIT 5
  - ◆ SITE VISIT 6
- BIRD LINK**
- FLIGHT DIRECTION
  - SAME INDIVIDUAL
  - DIFFERENT INDIVIDUALS
  - UNCERTAIN IF SAME OR DIFFERENT INDIVIDUALS
- TERRITORIES WITHIN 100M**
- CONFIRMED BREEDING
  - PROBABLE BREEDING
  - POSSIBLE BREEDING

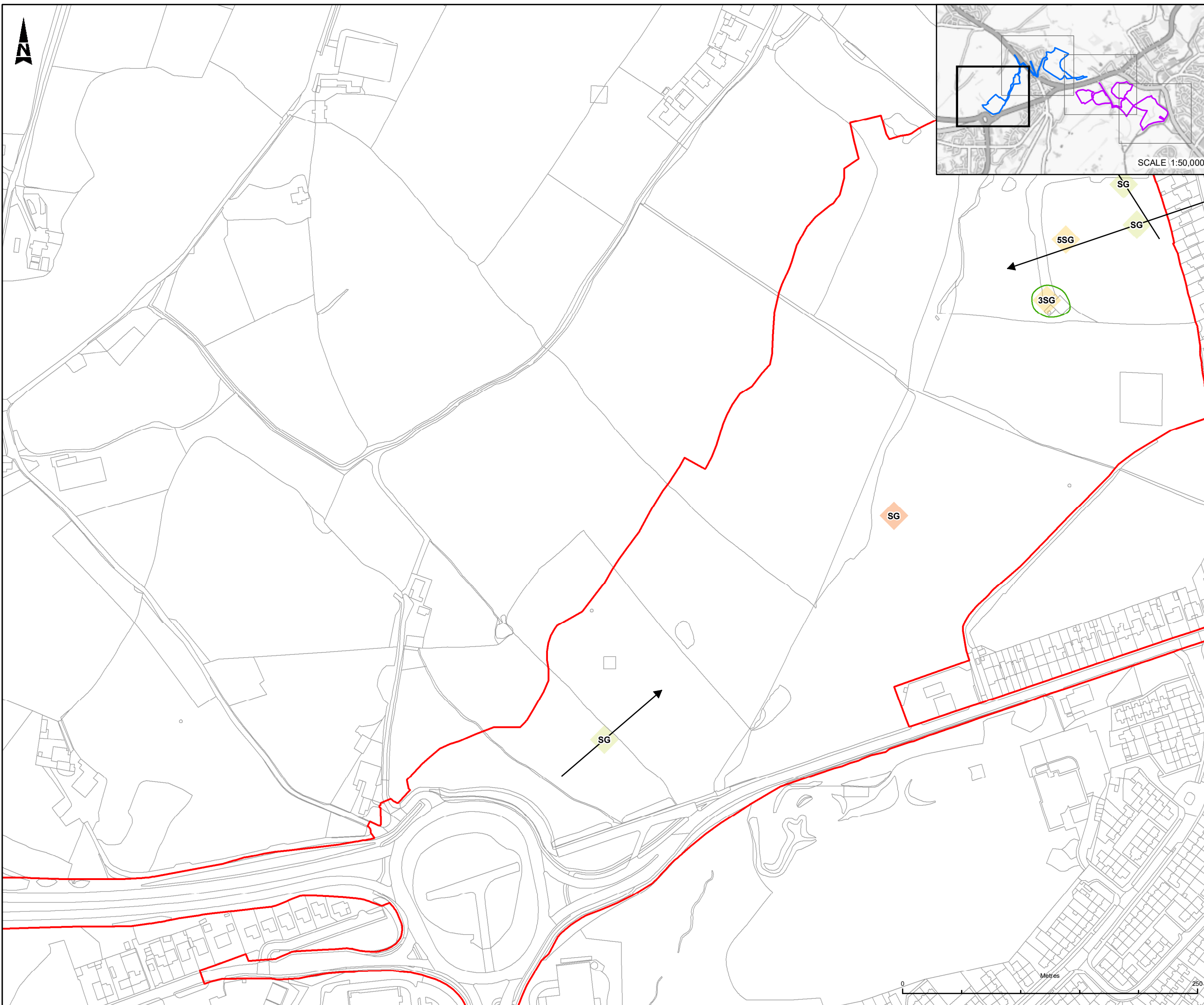
This map is reproduced from Ordnance Survey material with the permission of Ordnance Survey on behalf of the controller of Her Majesty's Stationery Office. © Crown Copyright. Unauthorised reproduction offences Crown copyright and may lead to prosecution or civil proceedings.  
CLIENT NAME: Highways England LICENCE NUMBER: 100030649

Description			
Status	Revision	Issue Date	
Description			
Status	Revision	Issue Date	
Description			
Status	Revision	Issue Date	
Description DCO SUBMISSION			
Status	A4	Revision P01	Issue Date 14/06/21
Drawn	LA	Checked	RB
Reviewed	LY	Authorised	MR
Drawing Suitability			Status
DCO SUBMISSION			A4

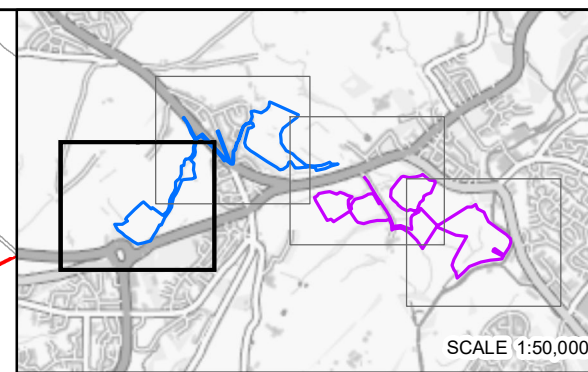


Client			
<b>highways england</b>			
Scheme Name			
A57 LINK ROADS			
Drawing Title			
FIGURE 8.6 BREEDING BIRD SURVEY PLAN STOCK DOVE PAGE 4 OF 4			
PINS Ref. No.			
TR010034/APP/6.4			
Drawing Number			
Scheme	Originator	Volume	
HE551473	BBA	EGN	
Location	Type	Role	Number
A57_AL_SCHEME	DR	LE	060435
Scale	1:3,000	Original Size	A3
Rev.			P01





- LEGEND**
- DEVELOPMENT CONSENT ORDER (DCO) BOUNDARY
  - NORTH TRANSECT
  - SOUTH TRANSECT
- BEHAVIOURS**
- SG** STARLING RECORD
  - =** ALARM CALL
  - CALLING
  - fd** CARRYING FOOD
  - mat** CARRYING NEST MATERIAL
  - fam** FAMILY
  - \*** OCCUPIED NEST
  - SINGING
- SITE VISIT**
- ◆ SITE VISIT 1
  - ◆ SITE VISIT 2
  - ◆ SITE VISIT 3
  - ◆ SITE VISIT 4
  - ◆ SITE VISIT 5
  - ◆ SITE VISIT 6
- BIRD LINK**
- FLIGHT DIRECTION
  - SAME INDIVIDUAL
  - DIFFERENT INDIVIDUALS
  - UNCERTAIN IF SAME OR DIFFERENT INDIVIDUALS
- TERRITORIES WITHIN 100M**
- CONFIRMED BREEDING
  - PROBABLE BREEDING
  - POSSIBLE BREEDING



This map is reproduced from Ordnance Survey material with the permission of Ordnance Survey on behalf of the controller of Her Majesty's Stationery Office. © Crown Copyright. Unauthorised reproduction infringes Crown copyright and may lead to prosecution or civil proceedings.  
CLIENT NAME: Highways England LICENCE NUMBER: 100030649

Description			
Status	Revision	Issue Date	
Description			
Status	Revision	Issue Date	
Description			
Status	Revision	Issue Date	
Description DCO SUBMISSION			
Status	A4	Revision P01	Issue Date 14/06/21
Drawn	Checked	Reviewed	Authorised
LA	RB	LY	MR
Drawing Suitability			Status
DCO SUBMISSION			A4

Client

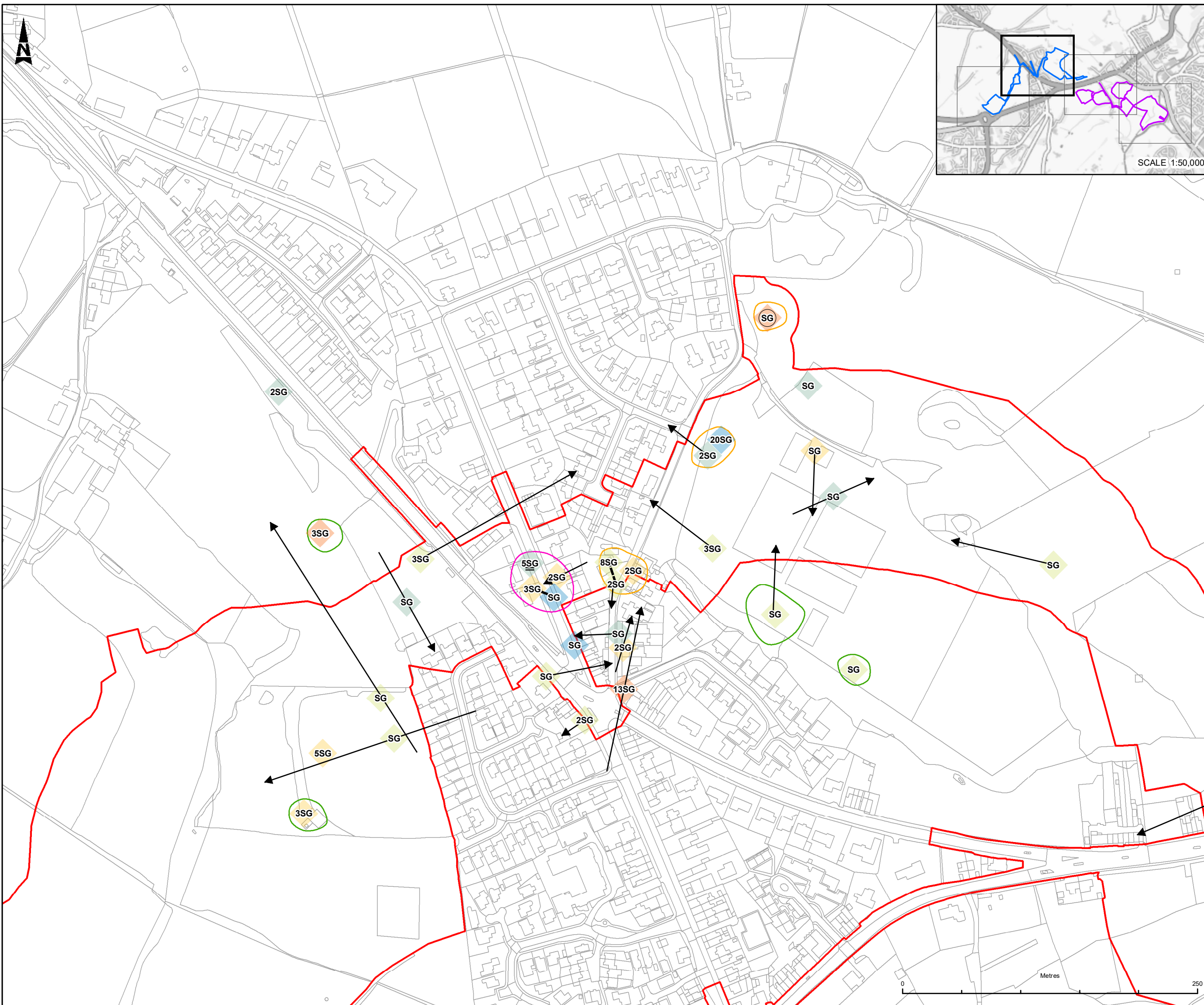
Scheme Name  
A57 LINK ROADS

Drawing Title  
FIGURE 8.6  
BREEDING BIRD SURVEY PLAN  
STARLING  
PAGE 1 OF 4

PINS Ref. No.  
TR010034/APP/6.4

Drawing Number	Originator	Volume
HE551473 - BBA - EGN -		
A57_AL_SCHEME - DR - LE -		060435
Location	Type	Role
Scale	Original Size	Rev
1:3,000	A3	P01





**LEGEND**

- DEVELOPMENT CONSENT ORDER (DCO) BOUNDARY
- NORTH TRANSECT
- SOUTH TRANSECT

**BEHAVIOURS**

- SG STARLING RECORD
- = ALARM CALL
- CALLING
- fd CARRYING FOOD
- mat CARRYING NEST MATERIAL
- fam FAMILY
- \* OCCUPIED NEST
- SINGING

**SITE VISIT**

- ◆ SITE VISIT 1
- ◆ SITE VISIT 2
- ◆ SITE VISIT 3
- ◆ SITE VISIT 4
- ◆ SITE VISIT 5
- ◆ SITE VISIT 6

**BIRD LINK**

- FLIGHT DIRECTION
- SAME INDIVIDUAL
- - - DIFFERENT INDIVIDUALS
- - - UNCERTAIN IF SAME OR DIFFERENT INDIVIDUALS

**TERRITORIES WITHIN 100M**

- CONFIRMED BREEDING
- PROBABLE BREEDING
- POSSIBLE BREEDING

This map is reproduced from Ordnance Survey material with the permission of Ordnance Survey on behalf of the controller of Her Majesty's Stationery Office. © Crown Copyright. Unauthorised reproduction infringes Crown copyright and may lead to prosecution or civil proceedings.  
 CLIENT NAME: Highways England LICENCE NUMBER: 100030649

Description			
Status	Revision	Issue Date	
Description			
Status	Revision	Issue Date	
Description			
Status	Revision	Issue Date	
Description DCO SUBMISSION			
Status	A4	Revision P01	Issue Date 14/06/21
Drawn	LA	Checked RB	Reviewed LY
Authorised	MR		
Drawing Suitability			Status
DCO SUBMISSION			A4

Client

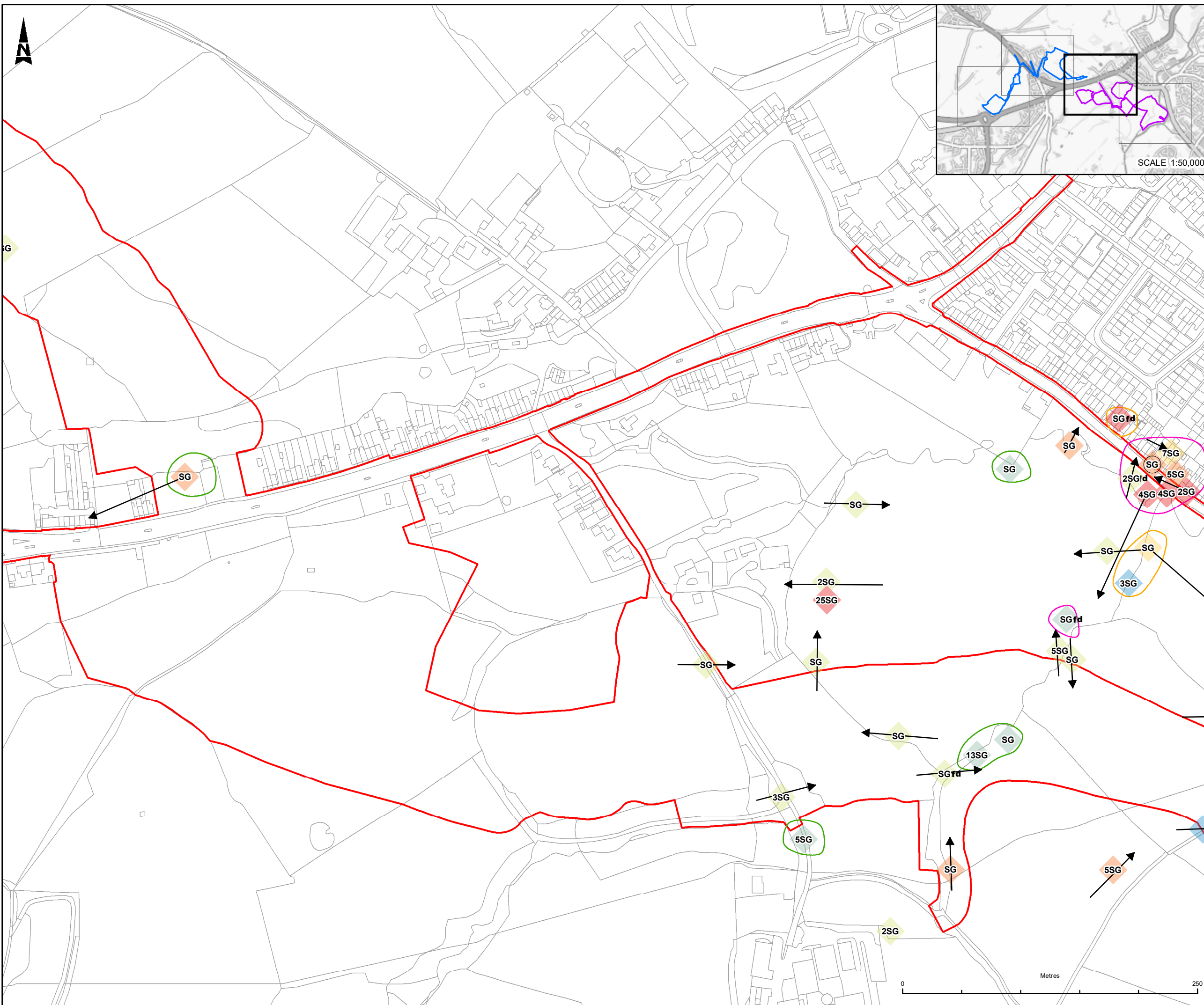
Scheme Name A57 LINK ROADS

Drawing Title **FIGURE 8.6 BREEDING BIRD SURVEY PLAN STARLING PAGE 2 OF 4**

PINS Ref. No. TR010034/APP/6.4

Drawing Number	Originator	Volume
HE551473 - BBA - EGN -		
A57_AL_SCHEME - DR - LE - 060435		
Location	Type	Role
Scale	Original Size	Rev
1:3,000	A3	P01





- LEGEND**
- DEVELOPMENT CONSENT ORDER (DCO) BOUNDARY
  - NORTH TRANSECT
  - SOUTH TRANSECT
- BEHAVIOURS**
- SG** STARLING RECORD
  - =** ALARM CALL
  - CALLING
  - fd** CARRYING FOOD
  - mat** CARRYING NEST MATERIAL
  - fam** FAMILY
  - \*** OCCUPIED NEST
  - SINGING
- SITE VISIT**
- ◆ SITE VISIT 1
  - ◆ SITE VISIT 2
  - ◆ SITE VISIT 3
  - ◆ SITE VISIT 4
  - ◆ SITE VISIT 5
  - ◆ SITE VISIT 6
- BIRD LINK**
- FLIGHT DIRECTION
  - SAME INDIVIDUAL
  - - - DIFFERENT INDIVIDUALS
  - UNCERTAIN IF SAME OR DIFFERENT INDIVIDUALS
- TERRITORIES WITHIN 100M**
- CONFIRMED BREEDING
  - PROBABLE BREEDING
  - POSSIBLE BREEDING

This map is reproduced from Ordnance Survey material with the permission of Ordnance Survey on behalf of the controller of Her Majesty's Stationery Office. © Crown Copyright. Unauthorised reproduction infringes Crown copyright and may lead to prosecution or civil proceedings.  
 CLIENT NAME: Highways England LICENCE NUMBER: 100030849

Description			
Status	Revision	Issue Date	
Description			
Status	Revision	Issue Date	
Description			
Status	Revision	Issue Date	
Description DCO SUBMISSION			
Status	A4	Revision P01	Issue Date 14/06/21
Drawn	LA	Checked	RB
Reviewed	LY	Authorised	MR
Drawing Suitability	DCO SUBMISSION		Status A4

**Client**

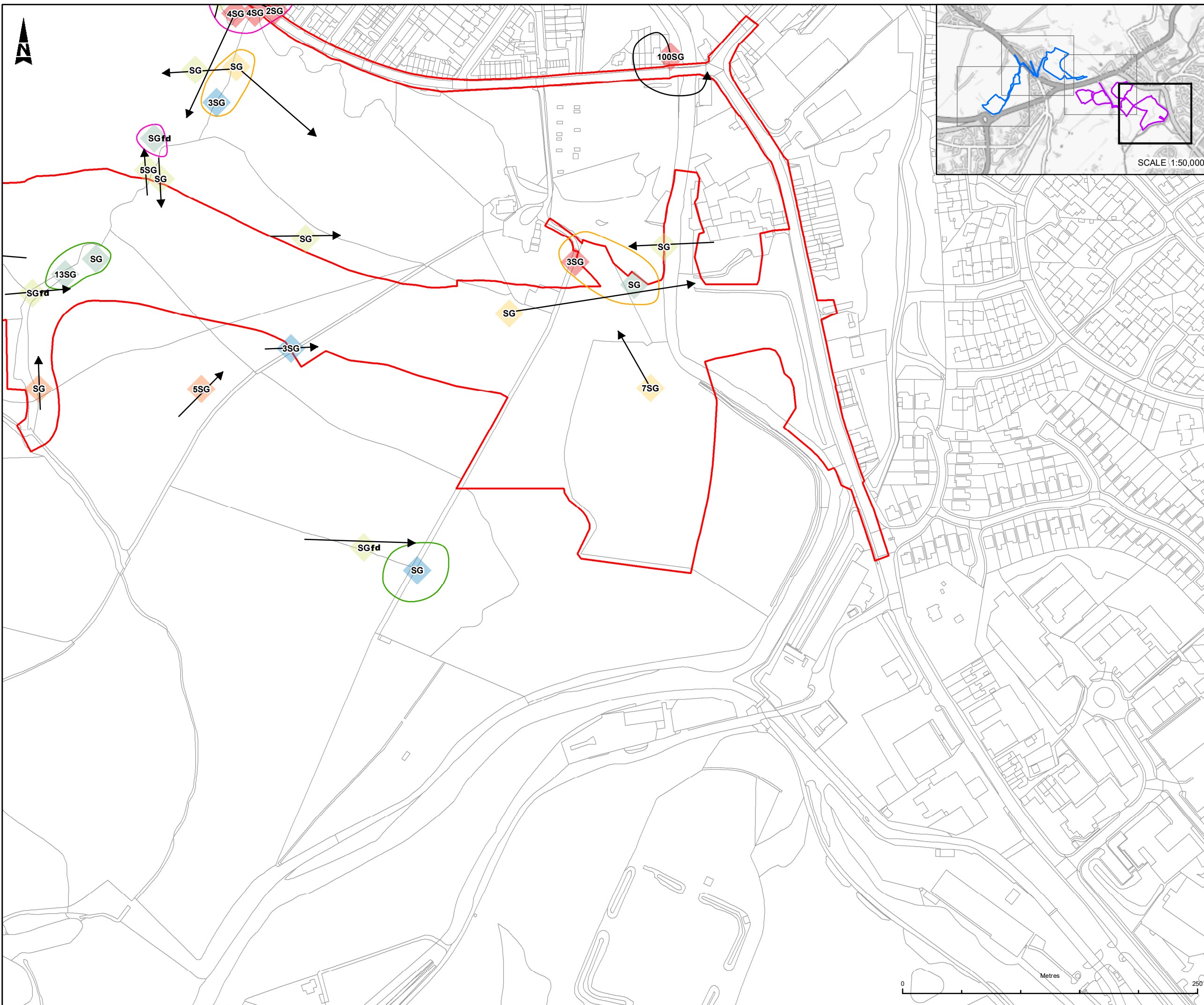
**Scheme Name**  
A57 LINK ROADS

**Drawing Title**  
FIGURE 8.6  
BREEDING BIRD SURVEY PLAN  
STARLING  
PAGE 3 OF 4

**PINS Ref. No.**  
TR010034/APP/6.4

Drawing Number	Originator	Volume
HE551473	BBA	EGN
Location	Type	Role
A57_AL_SCHEME	DR	LE
Scale	Original Size	Rev
1:3,000	A3	P01





**LEGEND**

- DEVELOPMENT CONSENT ORDER (DCO) BOUNDARY
- NORTH TRANSECT
- SOUTH TRANSECT

**BEHAVIOURS**

- SG** STARLING RECORD
- ALARM CALL
- CALLING
- fd** CARRYING FOOD
- mat** CARRYING NEST MATERIAL
- fam** FAMILY
- \*** OCCUPIED NEST
- SINGING

**SITE VISIT**

- ◆ SITE VISIT 1
- ◆ SITE VISIT 2
- ◆ SITE VISIT 3
- ◆ SITE VISIT 4
- ◆ SITE VISIT 5
- ◆ SITE VISIT 6

**BIRD LINK**

- FLIGHT DIRECTION
- SAME INDIVIDUAL
- DIFFERENT INDIVIDUALS
- UNCERTAIN IF SAME OR DIFFERENT INDIVIDUALS

**TERRITORIES WITHIN 100M**

- CONFIRMED BREEDING
- PROBABLE BREEDING
- POSSIBLE BREEDING

This map is reproduced from Ordnance Survey material with the permission of Ordnance Survey on behalf of the controller of Her Majesty's Stationery Office. © Crown Copyright. Unauthorised reproduction infringes Crown copyright and may lead to prosecution or civil proceedings.  
 CLIENT NAME: Highways England LICENCE NUMBER: 100030649

Description			
Status	Revision	Issue Date	
Description			
Status	Revision	Issue Date	
Description			
Status	Revision	Issue Date	
Description DCO SUBMISSION			
Status	A4	Revision P01	Issue Date 14/06/21
Drawn	LA	Checked	RB
Reviewed	LY	Authorised	MR
Drawing Suitability			Status
DCO SUBMISSION			A4

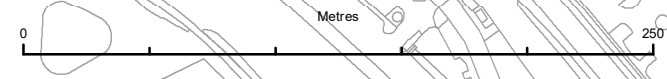
**highways  
england**

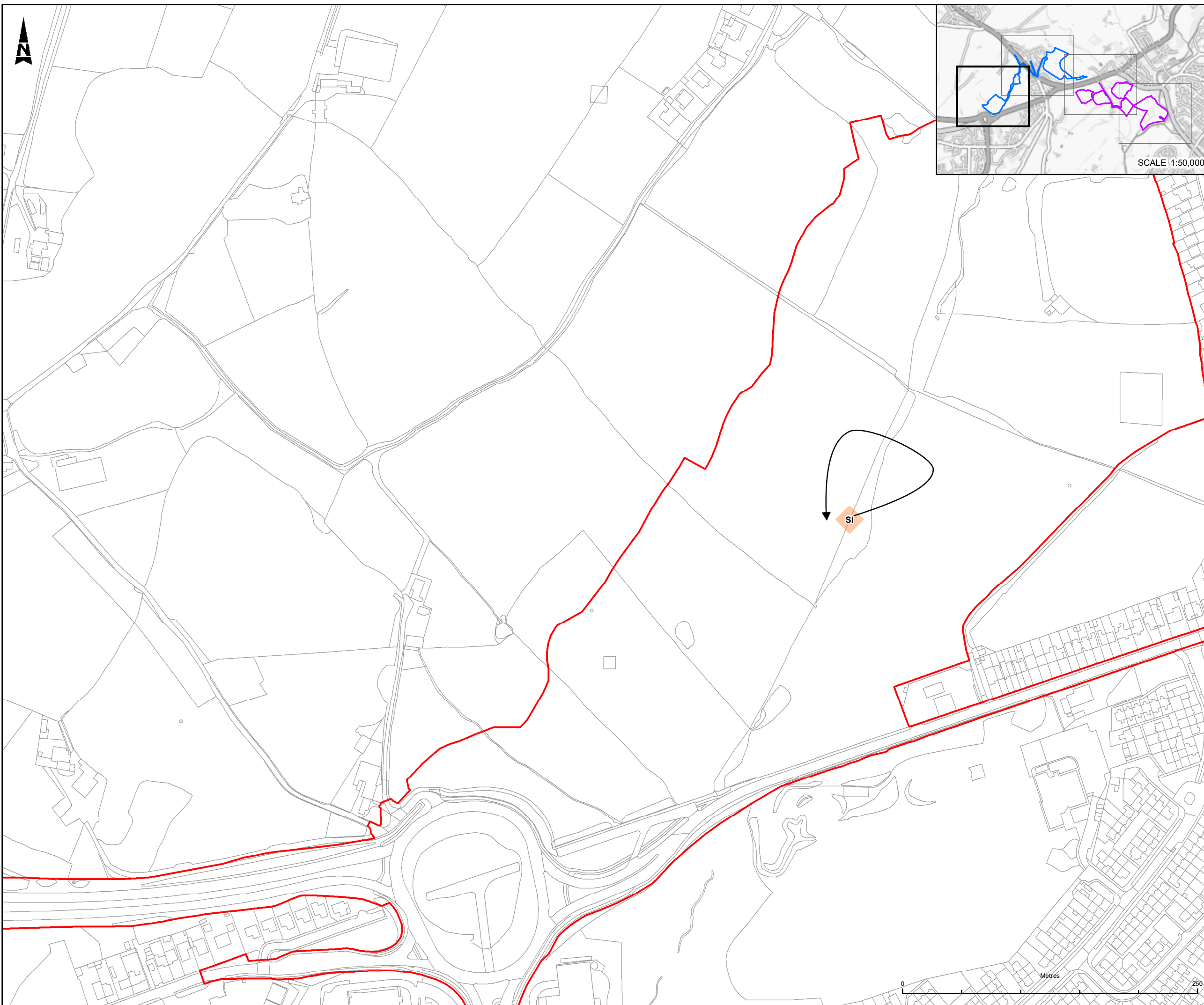
Scheme Name  
A57 LINK ROADS

Drawing Title  
FIGURE 8.6  
BREEDING BIRD SURVEY PLAN  
STARLING  
PAGE 4 OF 4

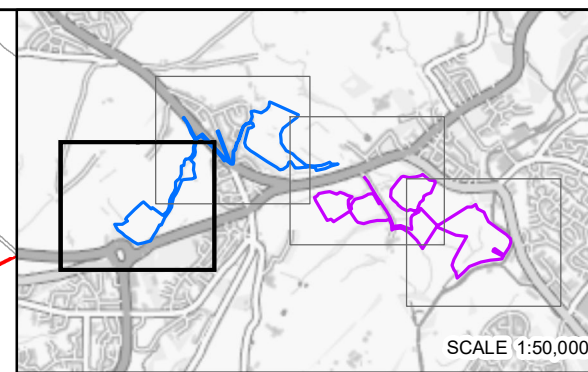
PINS Ref. No.  
TR010034/APP/6.4

Drawing Number	HE551473	Originator	BBA	Volume	EGN
Location	A57_AL_SCHEME	Type	DR	Role	LE
Scale	1:3,000	Original Size	A3	Rev.	P01





- LEGEND**
- DEVELOPMENT CONSENT ORDER (DCO) BOUNDARY
  - NORTH TRANSECT
  - SOUTH TRANSECT
- BEHAVIOURS**
- SI** SWIFT RECORD
  - =** ALARM CALL
  - CALLING
  - fd** CARRYING FOOD
  - mat** CARRYING NEST MATERIAL
  - fam** FAMILY
  - \*** OCCUPIED NEST
  - SINGING
- SITE VISIT**
- ◆ SITE VISIT 1
  - ◆ SITE VISIT 2
  - ◆ SITE VISIT 3
  - ◆ SITE VISIT 4
  - ◆ SITE VISIT 5
  - ◆ SITE VISIT 6
- BIRD LINK**
- FLIGHT DIRECTION
  - SAME INDIVIDUAL
  - - - DIFFERENT INDIVIDUALS
  - UNCERTAIN IF SAME OR DIFFERENT INDIVIDUALS
- TERRITORIES WITHIN 100M**
- CONFIRMED BREEDING
  - PROBABLE BREEDING
  - POSSIBLE BREEDING



This map is reproduced from Ordnance Survey material with the permission of Ordnance Survey on behalf of the controller of Her Majesty's Stationery Office. © Crown Copyright. Unauthorised reproduction infringes Crown copyright and may lead to prosecution or civil proceedings.  
 CLIENT NAME: Highways England LICENCE NUMBER: 100030649

Description			
Status	Revision	Issue Date	
Description			
Status	Revision	Issue Date	
Description			
Status	Revision	Issue Date	
Description DCO SUBMISSION			
Status	A4	Revision P01	Issue Date 14/06/21
Drawn	Checked	Reviewed	Authorised
LA	RB	LY	MR
Drawing Suitability			Status
DCO SUBMISSION			A4

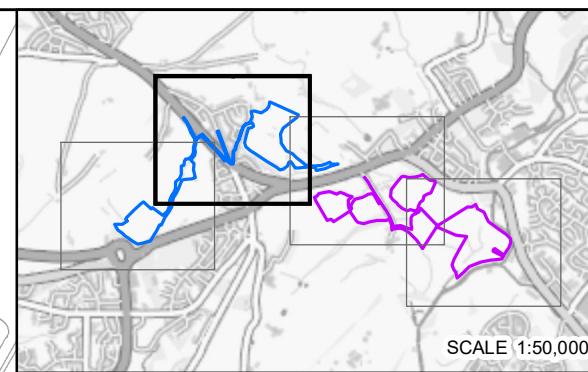
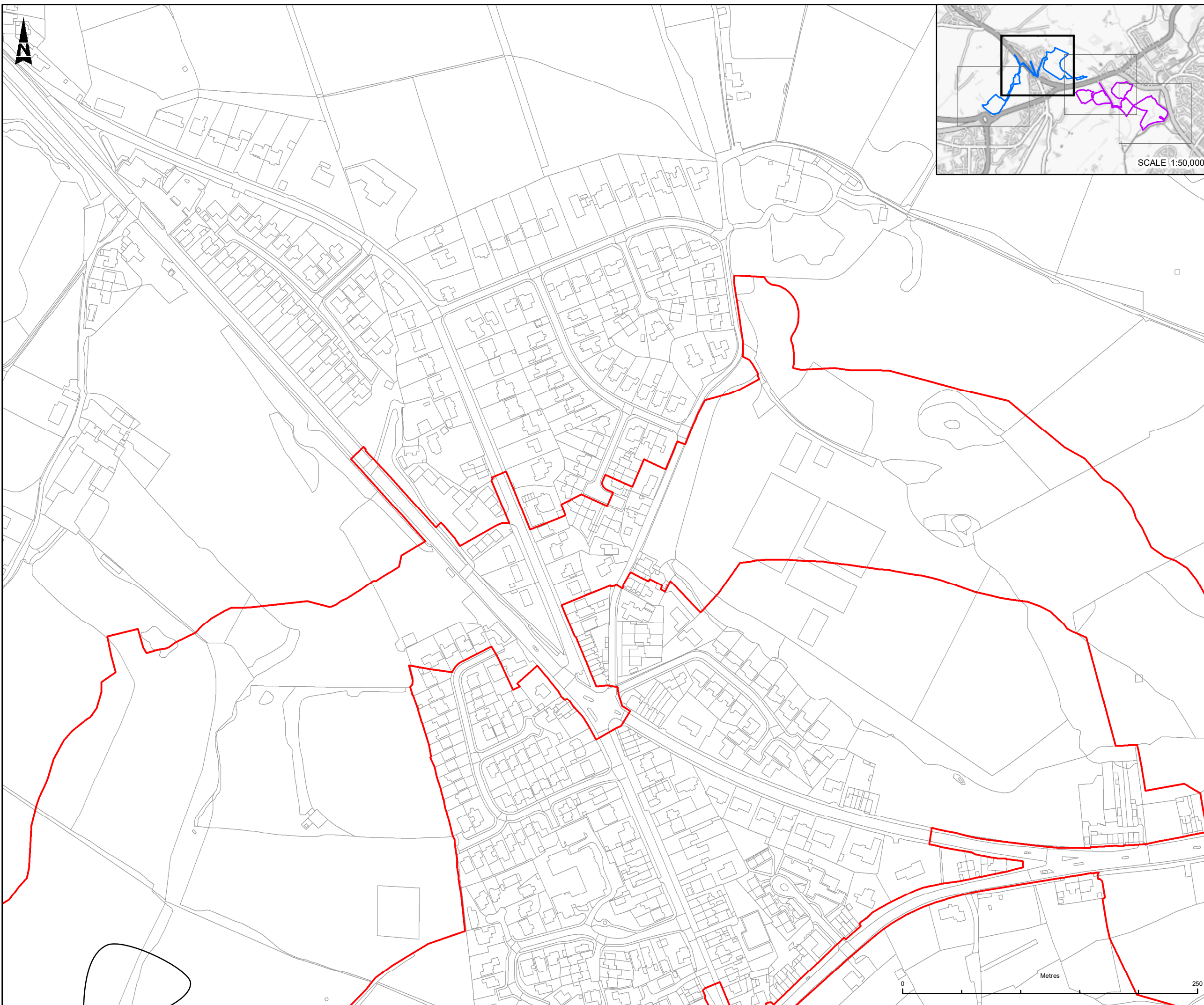
Scheme Name  
**A57 LINK ROADS**

Drawing Title  
**FIGURE 8.6  
BREEDING BIRD SURVEY PLAN  
SWIFT  
PAGE 1 OF 4**

PINS Ref. No.  
**TR010034/APP/6.4**

Drawing Number	Originator	Volume
HE551473 - BBA - EGN -		
A57_AL_SCHEME - DR - LE -		060435
Location	Type	Role
Scale	Original Size	Rev
1:3,000	A3	P01





- LEGEND**
- DEVELOPMENT CONSENT ORDER (DCO) BOUNDARY
  - NORTH TRANSECT
  - SOUTH TRANSECT
- BEHAVIOURS**
- S** SWIFT RECORD
  - =** ALARM CALL
  - CALLING
  - fd** CARRYING FOOD
  - mat** CARRYING NEST MATERIAL
  - fam** FAMILY
  - \*** OCCUPIED NEST
  - SINGING
- SITE VISIT**
- ◆ SITE VISIT 1
  - ◆ SITE VISIT 2
  - ◆ SITE VISIT 3
  - ◆ SITE VISIT 4
  - ◆ SITE VISIT 5
  - ◆ SITE VISIT 6
- BIRD LINK**
- ➔ FLIGHT DIRECTION
  - SAME INDIVIDUAL
  - DIFFERENT INDIVIDUALS
  - UNCERTAIN IF SAME OR DIFFERENT INDIVIDUALS
- TERRITORIES WITHIN 100M**
- CONFIRMED BREEDING
  - PROBABLE BREEDING
  - POSSIBLE BREEDING

This map is reproduced from Ordnance Survey material with the permission of Ordnance Survey on behalf of the controller of Her Majesty's Stationery Office. © Crown Copyright. Unauthorised reproduction infringes Crown copyright and may lead to prosecution or civil proceedings.  
 CLIENT NAME: Highways England LICENCE NUMBER: 100030649

Description			
Status	Revision	Issue Date	
Description			
Status	Revision	Issue Date	
Description			
Status	Revision	Issue Date	
Description DCO SUBMISSION			
Status	A4	Revision P01	Issue Date 14/06/21
Drawn	LA	Checked	RB
Reviewed	LY	Authorised	MR
Drawing Suitability			Status
DCO SUBMISSION			A4

**Client**



**Scheme Name**

A57 LINK ROADS

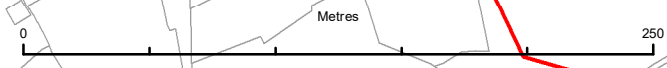
**Drawing Title**

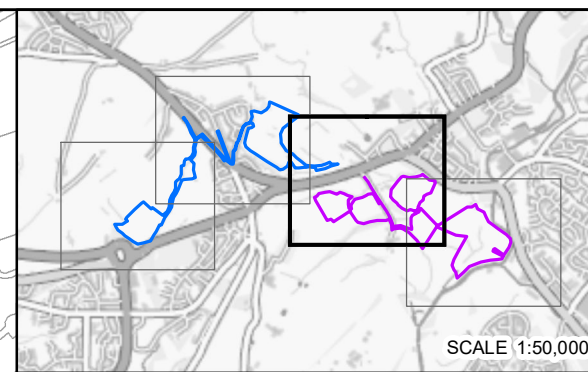
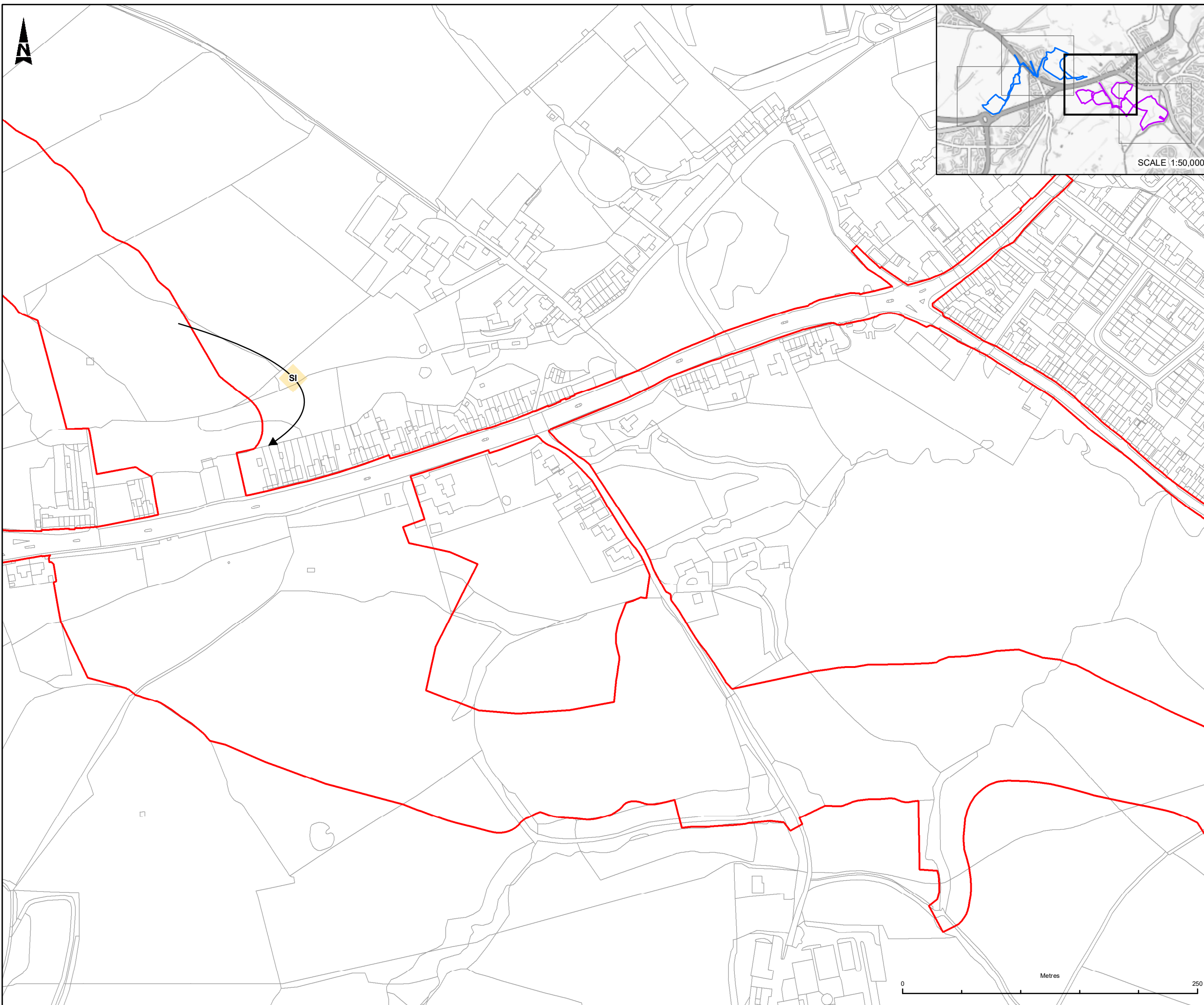
FIGURE 8.6  
BREEDING BIRD SURVEY PLAN  
SWIFT  
PAGE 2 OF 4

**PINS Ref. No.**

TR010034/APP/6.4

<b>Drawing Number</b>	<b>Originator</b>	<b>Volume</b>
HE551473 - BBA - EGN -		
<b>Location</b>	<b>Type</b>	<b>Role</b>
A57_AL_SCHEME - DR - LE -		
<b>Scale</b>	<b>Original Size</b>	<b>Rev.</b>
1:3,000	A3	P01





- LEGEND**
- DEVELOPMENT CONSENT ORDER (DCO) BOUNDARY
  - NORTH TRANSECT
  - SOUTH TRANSECT
- BEHAVIOURS**
- SI** SWIFT RECORD
  - ALARM CALL
  - CALLING
  - fd** CARRYING FOOD
  - mat** CARRYING NEST MATERIAL
  - fam** FAMILY
  - \* OCCUPIED NEST
  - SINGING
- SITE VISIT**
- ◆ SITE VISIT 1
  - ◆ SITE VISIT 2
  - ◆ SITE VISIT 3
  - ◆ SITE VISIT 4
  - ◆ SITE VISIT 5
  - ◆ SITE VISIT 6
- BIRD LINK**
- FLIGHT DIRECTION
  - SAME INDIVIDUAL
  - DIFFERENT INDIVIDUALS
  - UNCERTAIN IF SAME OR DIFFERENT INDIVIDUALS
- TERRITORIES WITHIN 100M**
- CONFIRMED BREEDING
  - PROBABLE BREEDING
  - POSSIBLE BREEDING

This map is reproduced from Ordnance Survey material with the permission of Ordnance Survey on behalf of the controller of Her Majesty's Stationery Office. © Crown Copyright. Unauthorised reproduction infringes Crown copyright and may lead to prosecution or civil proceedings.  
 CLIENT NAME: Highways England LICENCE NUMBER: 100030649

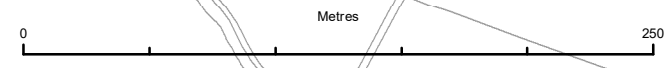
Description			
Status	Revision	Issue Date	
Description			
Status	Revision	Issue Date	
Description			
Status	Revision	Issue Date	
Description DCO SUBMISSION			
Status	A4	Revision P01	Issue Date 14/06/21
Drawn	LA	Checked	RB
Reviewed	LY	Authorised	MR
Drawing Suitability	DCO SUBMISSION		Status A4

Scheme Name  
**A57 LINK ROADS**

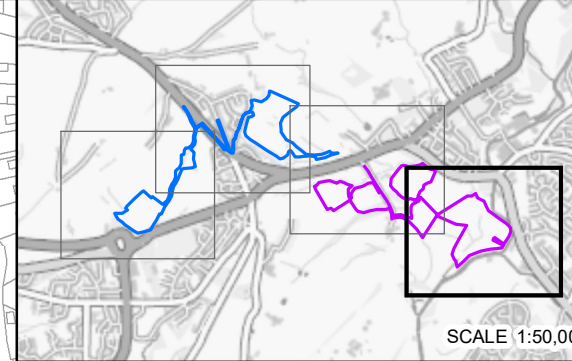
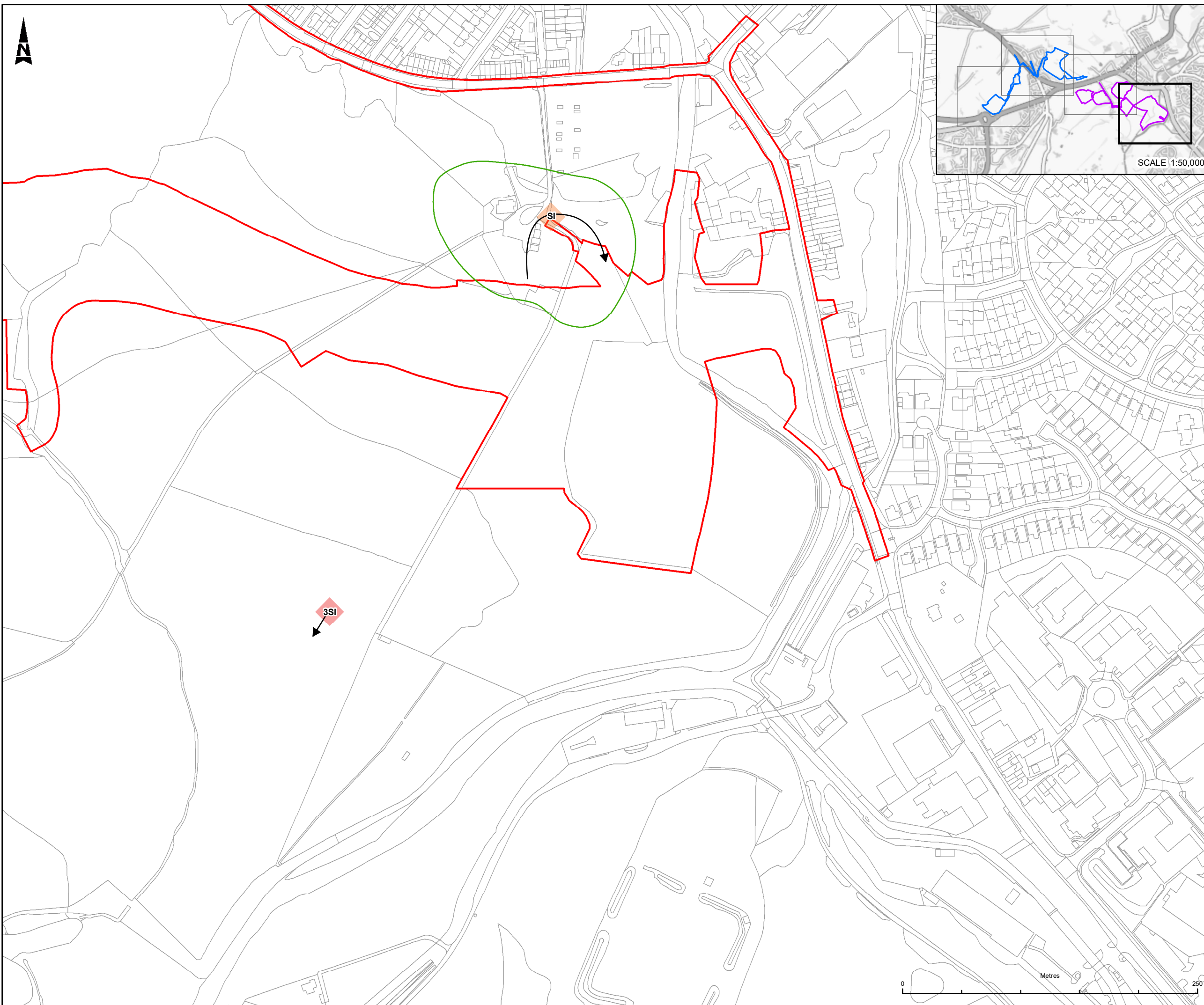
Drawing Title  
**FIGURE 8.6  
BREEDING BIRD SURVEY PLAN  
SWIFT  
PAGE 3 OF 4**

PINS Ref. No.  
**TR010034/APP/6.4**

Drawing Number	Originator	Volume
HE551473	BBA	EGN
Location	Type	Role
A57_AL_SCHEME	DR	LE
Scale	Original Size	Rev
1:3,000	A3	P01







- LEGEND**
- DEVELOPMENT CONSENT ORDER (DCO) BOUNDARY
  - NORTH TRANSECT
  - SOUTH TRANSECT
- BEHAVIOURS**
- SI** SWIFT RECORD
  - ALARM CALL
  - CALLING
  - fd** CARRYING FOOD
  - mat** CARRYING NEST MATERIAL
  - fam** FAMILY
  - \* OCCUPIED NEST
  - SINGING
- SITE VISIT**
- ◆ SITE VISIT 1
  - ◆ SITE VISIT 2
  - ◆ SITE VISIT 3
  - ◆ SITE VISIT 4
  - ◆ SITE VISIT 5
  - ◆ SITE VISIT 6
- BIRD LINK**
- FLIGHT DIRECTION
  - SAME INDIVIDUAL
  - DIFFERENT INDIVIDUALS
  - UNCERTAIN IF SAME OR DIFFERENT INDIVIDUALS
- TERRITORIES WITHIN 100M**
- CONFIRMED BREEDING
  - PROBABLE BREEDING
  - POSSIBLE BREEDING

This map is reproduced from Ordnance Survey material with the permission of Ordnance Survey on behalf of the controller of Her Majesty's Stationery Office. © Crown Copyright. Unauthorised reproduction infringes Crown copyright and may lead to prosecution or civil proceedings.  
 CLIENT NAME: Highways England LICENCE NUMBER: 100030649

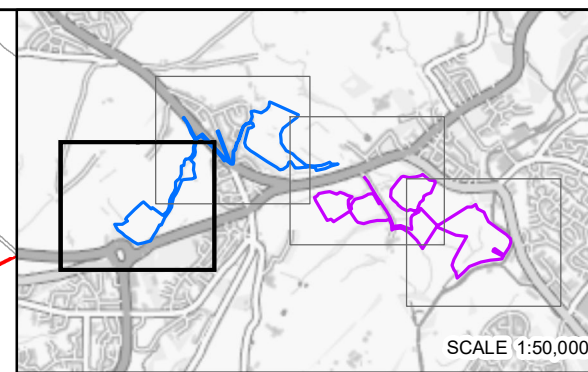
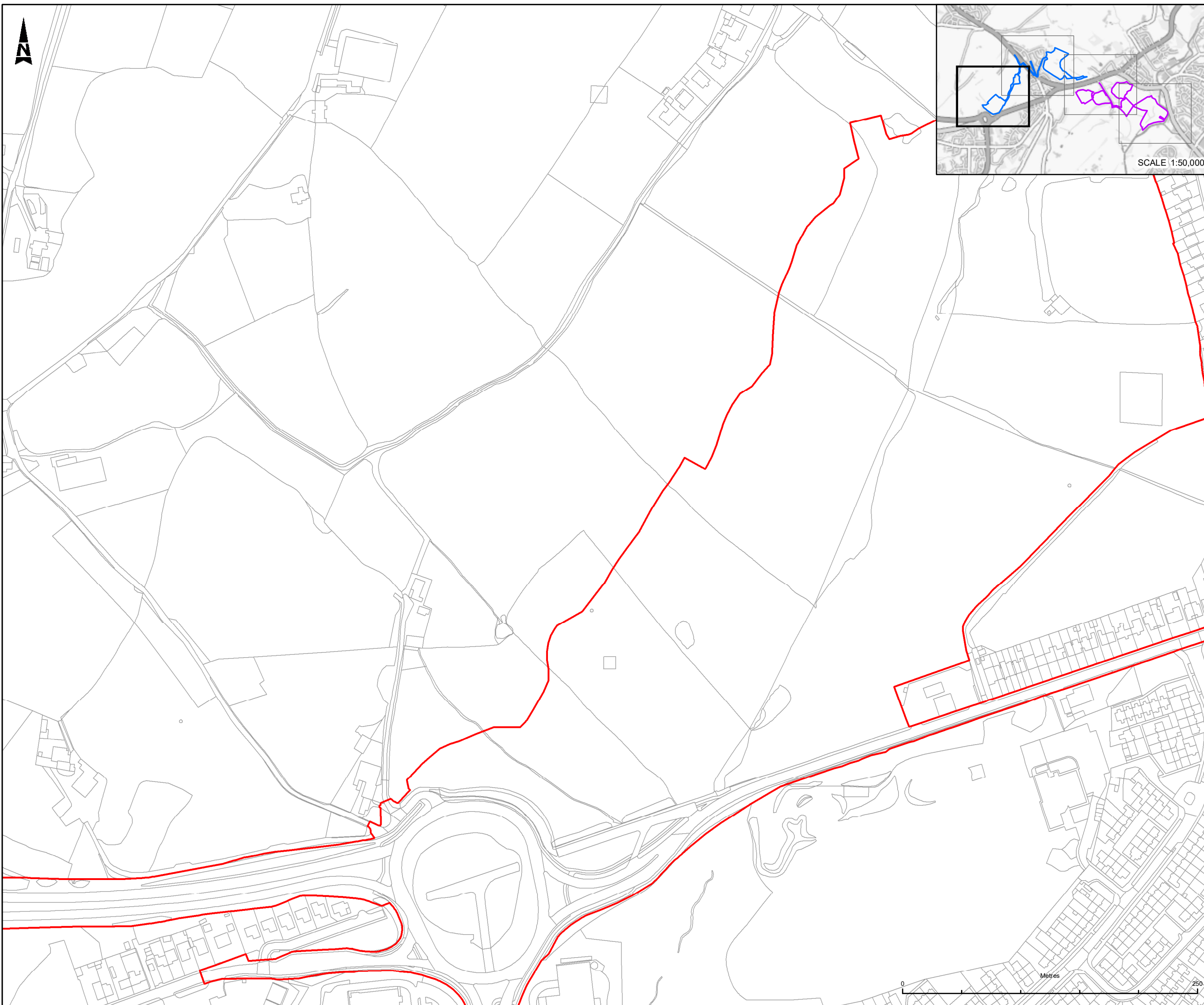
Description			
Status	Revision	Issue Date	
Description			
Status	Revision	Issue Date	
Description			
Status	Revision	Issue Date	
Description DCO SUBMISSION			
Status	A4	Revision P01	Issue Date 14/06/21
Drawn	Checked	Reviewed	Authorised
LA	RB	LY	MR
Drawing Suitability			Status
DCO SUBMISSION			A4

Scheme Name  
**A57 LINK ROADS**

Drawing Title  
**FIGURE 8.6  
BREEDING BIRD SURVEY PLAN  
SWIFT  
PAGE 4 OF 4**

PINS Ref. No.  
**TR010034/APP/6.4**

Drawing Number	Originator	Volume
HE551473	BBA	EGN
Location	Type	Number
A57_AL_SCHEME	DR	LE - 060435
Scale	Original Size	Rev
1:3,000	A3	P01



- LEGEND**
- DEVELOPMENT CONSENT ORDER (DCO) BOUNDARY
  - NORTH TRANSECT
  - SOUTH TRANSECT
- BEHAVIOURS**
- SM** SAND MARTIN RECORD
  - ALARM CALL
  - CALLING
  - fd** CARRYING FOOD
  - mat** CARRYING NEST MATERIAL
  - fam** FAMILY
  - \* OCCUPIED NEST
  - SINGING
- SITE VISIT**
- ◆ SITE VISIT 1
  - ◆ SITE VISIT 2
  - ◆ SITE VISIT 3
  - ◆ SITE VISIT 4
  - ◆ SITE VISIT 5
  - ◆ SITE VISIT 6
- BIRD LINK**
- FLIGHT DIRECTION
  - SAME INDIVIDUAL
  - DIFFERENT INDIVIDUALS
  - UNCERTAIN IF SAME OR DIFFERENT INDIVIDUALS
- TERRITORIES WITHIN 100M**
- CONFIRMED BREEDING
  - PROBABLE BREEDING
  - POSSIBLE BREEDING

This map is reproduced from Ordnance Survey material with the permission of Ordnance Survey on behalf of the controller of Her Majesty's Stationery Office. © Crown Copyright. Unauthorised reproduction infringes Crown copyright and may lead to prosecution or civil proceedings.  
 CLIENT NAME: Highways England LICENCE NUMBER: 100030649

Description			
Status	Revision	Issue Date	
Description			
Status	Revision	Issue Date	
Description			
Status	Revision	Issue Date	
Description DCO SUBMISSION			
Status	A4	Revision P01	Issue Date 14/06/21
Drawn	Checked	Reviewed	Authorised
LA	RB	LY	MR
Drawing Suitability			Status
DCO SUBMISSION			A4

Scheme Name  
**A57 LINK ROADS**

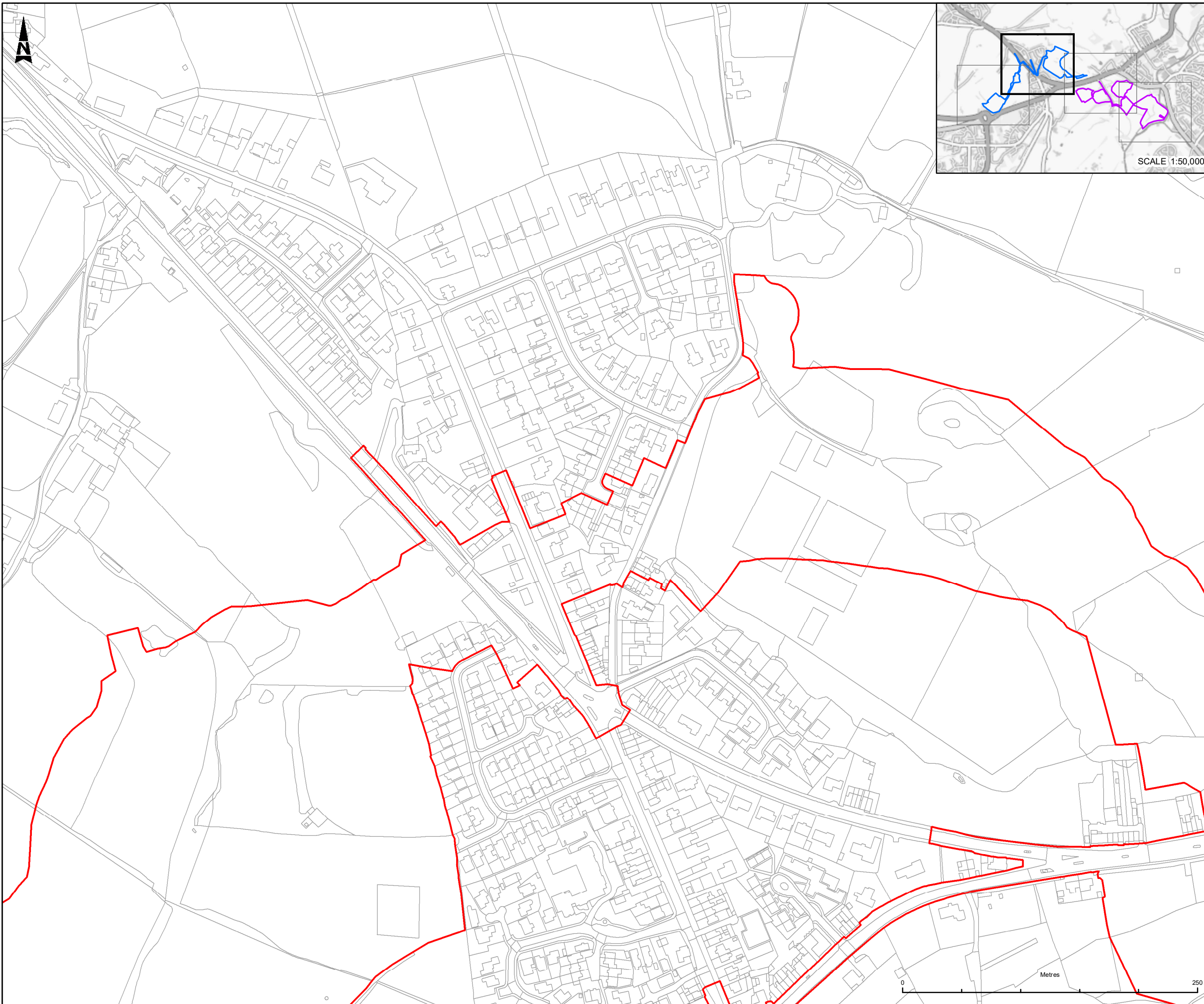
Drawing Title  
**FIGURE 8.6  
BREEDING BIRD SURVEY PLAN  
SAND MARTIN  
PAGE 1 OF 4**

PINS Ref. No.  
**TR010034/APP/6.4**

Drawing Number	Originator	Volume
HE551473 - BBA - EGN -		
A57_AL_SCHEME - DR - LE -		060435
Location	Type	Role
Scale	Original Size	Rev
1:3,000	A3	P01







**LEGEND**

- DEVELOPMENT CONSENT ORDER (DCO) BOUNDARY
- NORTH TRANSECT
- SOUTH TRANSECT

**BEHAVIOURS**

- SM** SAND MARTIN RECORD
- ALARM CALL
- CALLING
- fd** CARRYING FOOD
- mat** CARRYING NEST MATERIAL
- fam** FAMILY
- \* OCCUPIED NEST
- SINGING

**SITE VISIT**

- ◆ SITE VISIT 1
- ◆ SITE VISIT 2
- ◆ SITE VISIT 3
- ◆ SITE VISIT 4
- ◆ SITE VISIT 5
- ◆ SITE VISIT 6

**BIRD LINK**

- FLIGHT DIRECTION
- SAME INDIVIDUAL
- DIFFERENT INDIVIDUALS
- UNCERTAIN IF SAME OR DIFFERENT INDIVIDUALS

**TERRITORIES WITHIN 100M**

- CONFIRMED BREEDING
- PROBABLE BREEDING
- POSSIBLE BREEDING

This map is reproduced from Ordnance Survey material with the permission of Ordnance Survey on behalf of the controller of Her Majesty's Stationery Office. © Crown Copyright. Unauthorised reproduction infringes Crown copyright and may lead to prosecution or civil proceedings.  
 CLIENT NAME: Highways England LICENCE NUMBER: 100030649

Description			
Status	Revision	Issue Date	
Description			
Status	Revision	Issue Date	
Description			
Status	Revision	Issue Date	
Description DCO SUBMISSION			
Status	A4	Revision P01	Issue Date 14/06/21
Drawn	LA	Checked	RB
Reviewed	LY	Authorised	MR
Drawing Suitability			Status
DCO SUBMISSION			A4

**Client**

**Scheme Name**

A57 LINK ROADS

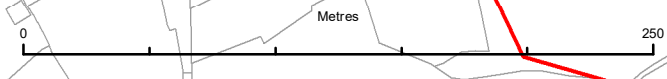
**Drawing Title**

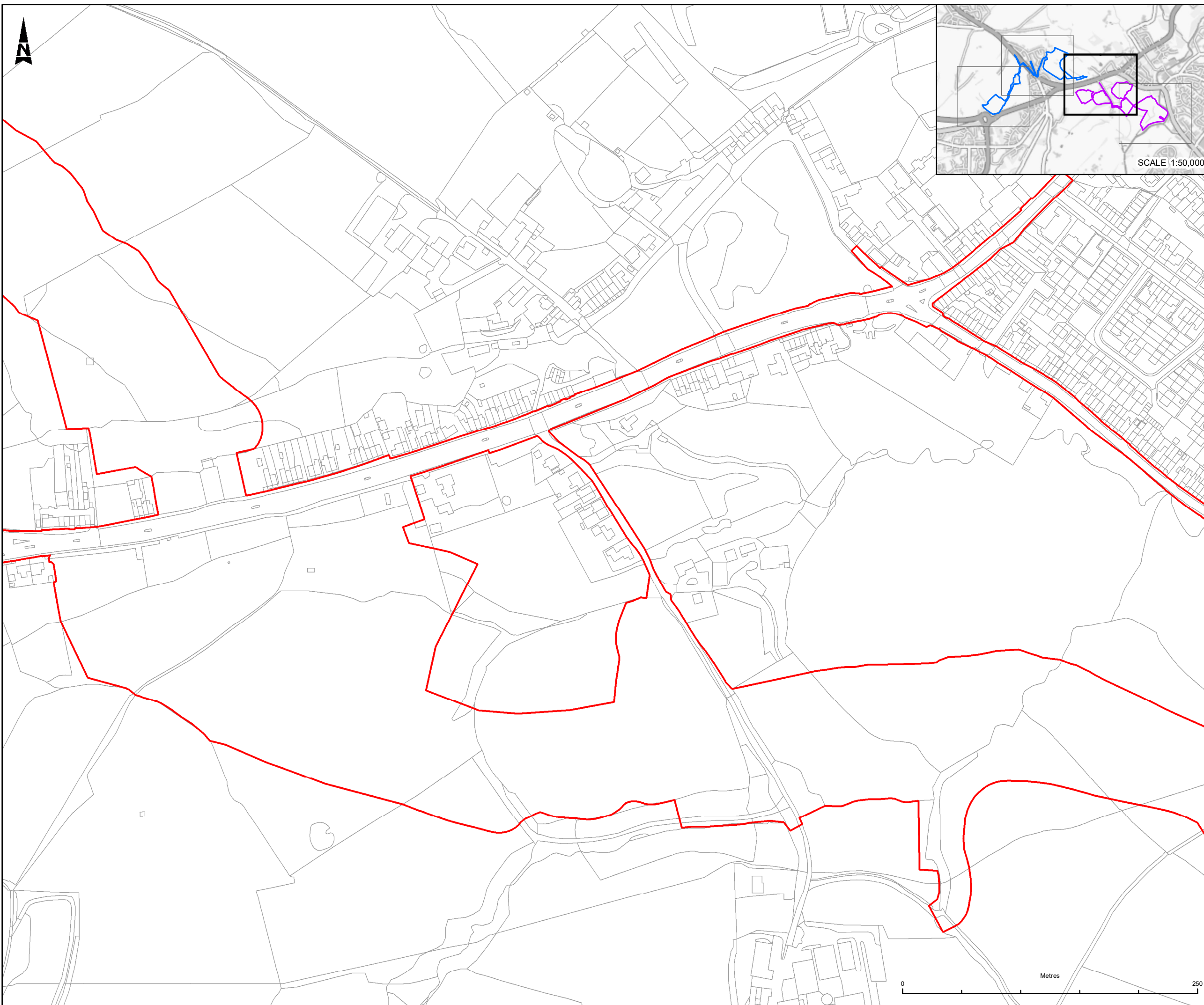
FIGURE 8.6  
BREEDING BIRD SURVEY PLAN  
SAND MARTIN  
PAGE 2 OF 4

**PINS Ref. No.**

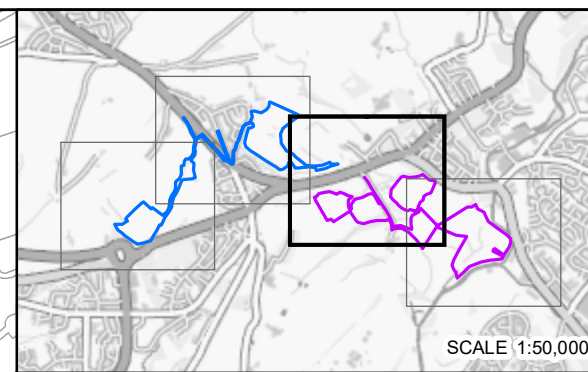
TR010034/APP/6.4

<b>Drawing Number</b>	<b>Originator</b>	<b>Volume</b>
HE551473 - BBA - EGN -		
<b>Location</b>	<b>Type</b>	<b>Role</b>
A57_AL_SCHEME - DR - LE -		
<b>Scale</b>	<b>Original Size</b>	<b>Rev.</b>
1:3,000	A3	P01





- LEGEND**
- DEVELOPMENT CONSENT ORDER (DCO) BOUNDARY
  - NORTH TRANSECT
  - SOUTH TRANSECT
- BEHAVIOURS**
- SM** SAND MARTIN RECORD
  - ALARM CALL
  - CALLING
  - fd** CARRYING FOOD
  - mat** CARRYING NEST MATERIAL
  - fam** FAMILY
  - \* OCCUPIED NEST
  - SINGING
- SITE VISIT**
- ◆ SITE VISIT 1
  - ◆ SITE VISIT 2
  - ◆ SITE VISIT 3
  - ◆ SITE VISIT 4
  - ◆ SITE VISIT 5
  - ◆ SITE VISIT 6
- BIRD LINK**
- FLIGHT DIRECTION
  - SAME INDIVIDUAL
  - DIFFERENT INDIVIDUALS
  - UNCERTAIN IF SAME OR DIFFERENT INDIVIDUALS
- TERRITORIES WITHIN 100M**
- CONFIRMED BREEDING
  - PROBABLE BREEDING
  - POSSIBLE BREEDING



This map is reproduced from Ordnance Survey material with the permission of Ordnance Survey on behalf of the controller of Her Majesty's Stationery Office. © Crown Copyright. Unauthorised reproduction infringes Crown copyright and may lead to prosecution or civil proceedings.  
 CLIENT NAME: Highways England LICENCE NUMBER: 100030649

Description			
Status	Revision	Issue Date	
Description			
Status	Revision	Issue Date	
Description			
Status	Revision	Issue Date	
Description DCO SUBMISSION			
Status	A4	Revision P01	Issue Date 14/06/21
Drawn	LA	Checked	RB
Reviewed	LY	Authorised	MR
Drawing Suitability	DCO SUBMISSION		Status A4

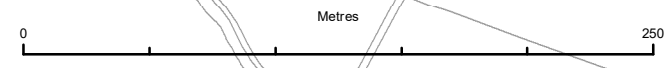
**Client**

**Scheme Name**  
A57 LINK ROADS

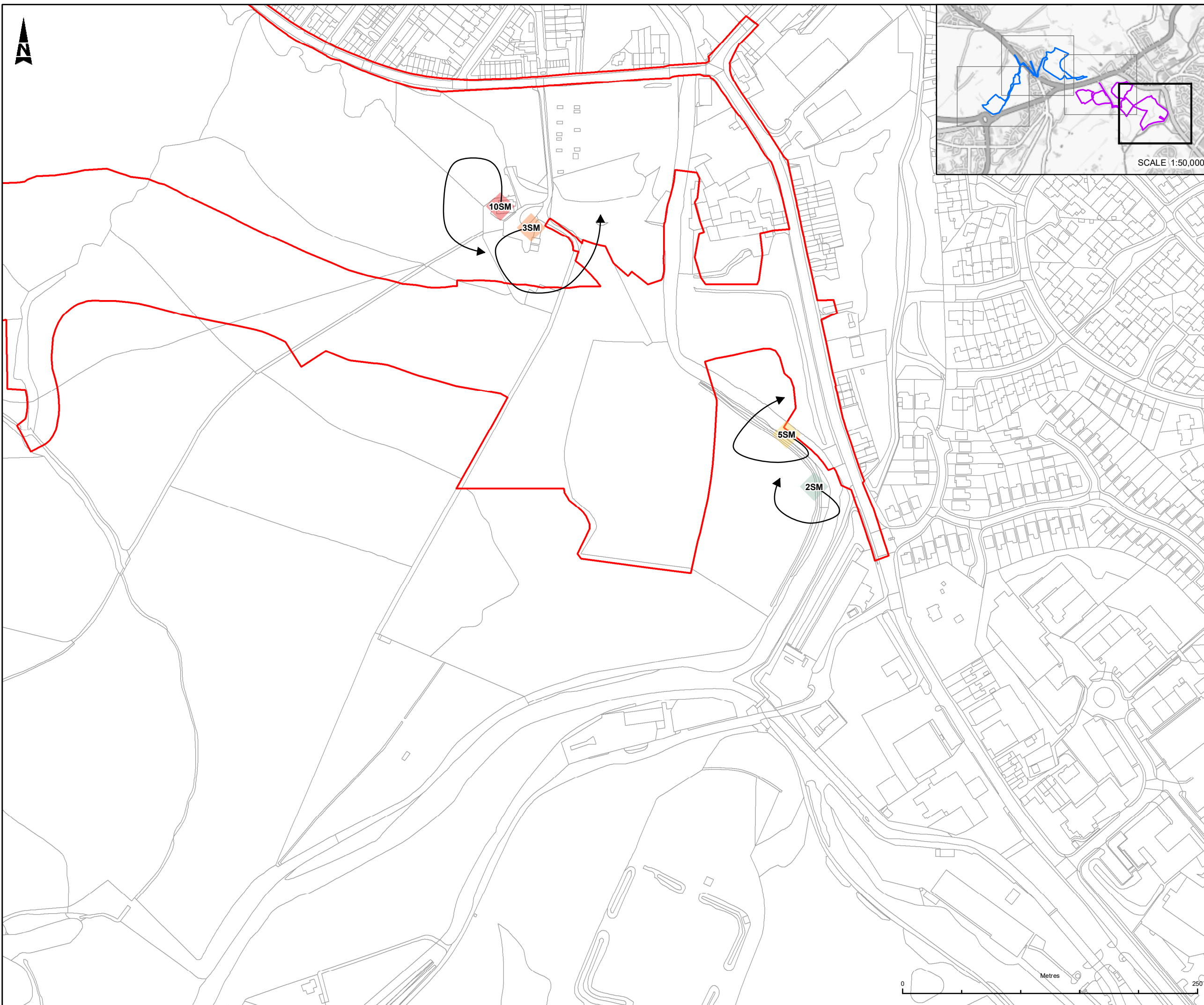
**Drawing Title**  
FIGURE 8.6  
BREEDING BIRD SURVEY PLAN  
SAND MARTIN  
PAGE 3 OF 4

**PINS Ref. No.**  
TR010034/APP/6.4

<b>Drawing Number</b>	<b>Originator</b>	<b>Volume</b>
HE551473 - BBA - EGN -		
<b>Location</b>	<b>Type</b>	<b>Role</b>
A57_AL_SCHEME - DR - LE -		
<b>Scale</b>	<b>Original Size</b>	<b>Rev.</b>
1:3,000	A3	P01







**LEGEND**

- DEVELOPMENT CONSENT ORDER (DCO) BOUNDARY
- NORTH TRANSECT
- SOUTH TRANSECT

**BEHAVIOURS**

- SM** SAND MARTIN RECORD
- ALARM CALL
- CALLING
- fd** CARRYING FOOD
- mat** CARRYING NEST MATERIAL
- fam** FAMILY
- \* OCCUPIED NEST
- SINGING

**SITE VISIT**

- ◆ SITE VISIT 1
- ◆ SITE VISIT 2
- ◆ SITE VISIT 3
- ◆ SITE VISIT 4
- ◆ SITE VISIT 5
- ◆ SITE VISIT 6

**BIRD LINK**

- FLIGHT DIRECTION
- SAME INDIVIDUAL
- DIFFERENT INDIVIDUALS
- UNCERTAIN IF SAME OR DIFFERENT INDIVIDUALS

**TERRITORIES WITHIN 100M**

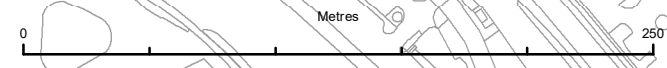
- CONFIRMED BREEDING
- PROBABLE BREEDING
- POSSIBLE BREEDING

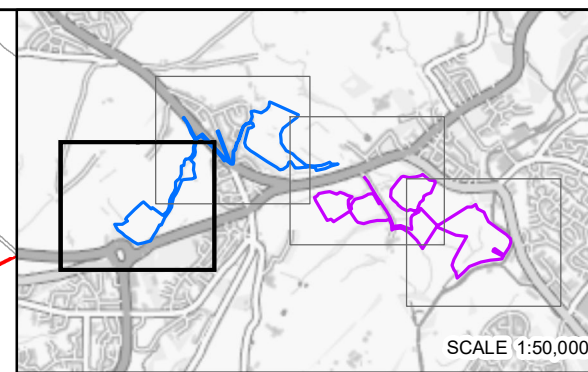
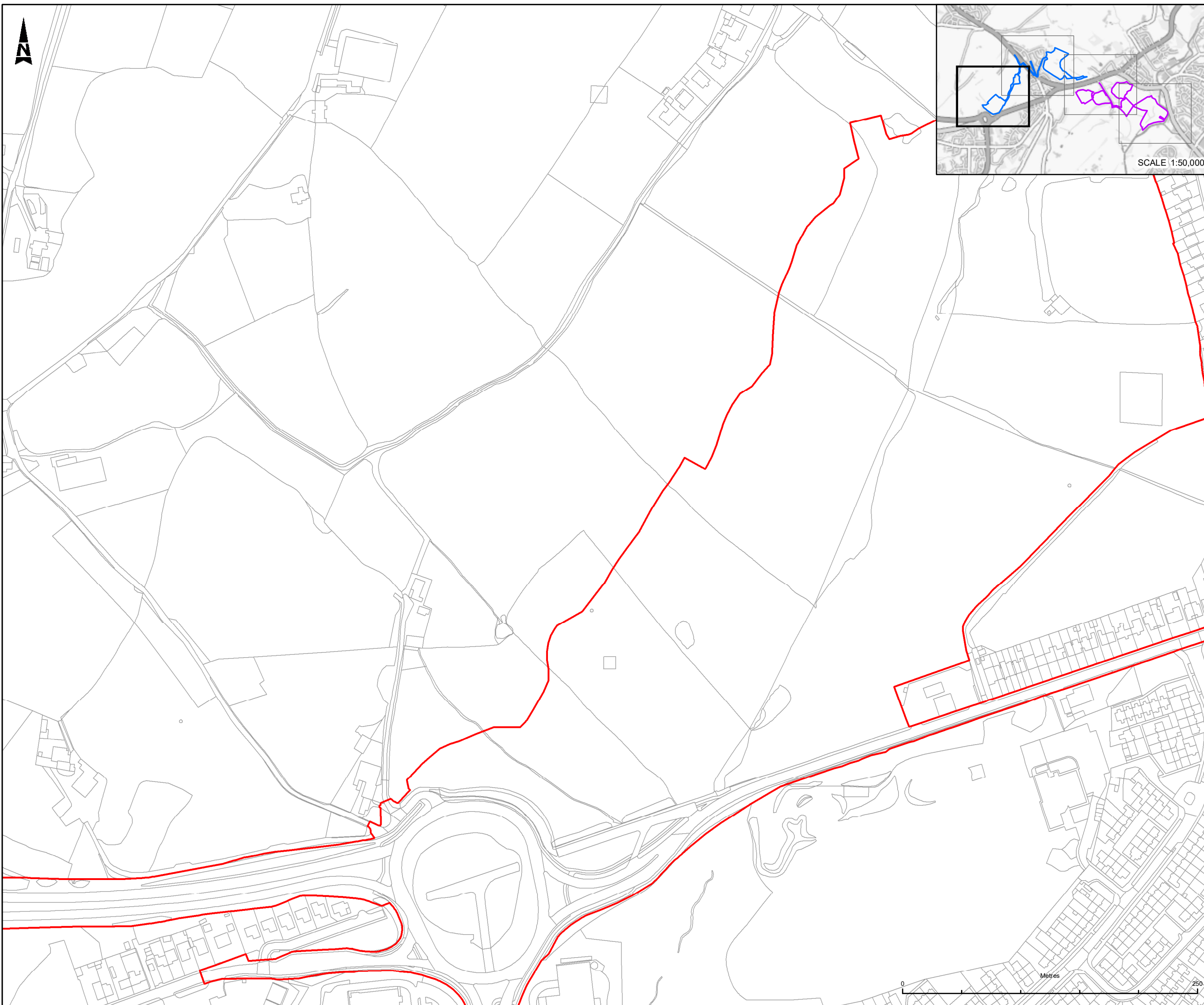
This map is reproduced from Ordnance Survey material with the permission of Ordnance Survey on behalf of the controller of Her Majesty's Stationery Office. © Crown Copyright. Unauthorised reproduction infringes Crown copyright and may lead to prosecution or civil proceedings.  
 CLIENT NAME: Highways England LICENCE NUMBER: 100030649

Description			
Status	Revision	Issue Date	
Description			
Status	Revision	Issue Date	
Description			
Status	Revision	Issue Date	
Description DCO SUBMISSION			
Status	A4	Revision P01	Issue Date 14/06/21
Drawn	LA	Checked	RB
Reviewed	LY	Authorised	MR
Drawing Suitability			Status
DCO SUBMISSION			A4



Client			
<b>highways england</b>			
Scheme Name			
A57 LINK ROADS			
Drawing Title			
FIGURE 8.6 BREEDING BIRD SURVEY PLAN SAND MARTIN PAGE 4 OF 4			
PINS Ref. No.			
TR010034/APP/6.4			
Drawing Number			
Scheme	Originator	Volume	
HE551473	BBA	EGN	
Location	Type	Role	Number
A57_AL_SCHEME	DR	LE	060435
Scale	1:3,000	Original Size	A3
Rev	P01		





- LEGEND**
- DEVELOPMENT CONSENT ORDER (DCO) BOUNDARY
  - NORTH TRANSECT
  - SOUTH TRANSECT
- BEHAVIOURS**
- SN** SNIPE RECORD
  - ALARM CALL
  - CALLING
  - fd** CARRYING FOOD
  - mat** CARRYING NEST MATERIAL
  - fam** FAMILY
  - \* OCCUPIED NEST
  - SINGING
- SITE VISIT**
- ◆ SITE VISIT 1
  - ◆ SITE VISIT 2
  - ◆ SITE VISIT 3
  - ◆ SITE VISIT 4
  - ◆ SITE VISIT 5
  - ◆ SITE VISIT 6
- BIRD LINK**
- FLIGHT DIRECTION
  - SAME INDIVIDUAL
  - DIFFERENT INDIVIDUALS
  - UNCERTAIN IF SAME OR DIFFERENT INDIVIDUALS
- TERRITORIES WITHIN 100M**
- CONFIRMED BREEDING
  - PROBABLE BREEDING
  - POSSIBLE BREEDING

This map is reproduced from Ordnance Survey material with the permission of Ordnance Survey on behalf of the controller of Her Majesty's Stationery Office. © Crown Copyright. Unauthorised reproduction infringes Crown copyright and may lead to prosecution or civil proceedings.  
 CLIENT NAME: Highways England LICENCE NUMBER: 100030649

Description			
Status	Revision	Issue Date	
Description			
Status	Revision	Issue Date	
Description			
Status	Revision	Issue Date	
Description DCO SUBMISSION			
Status	A4	Revision P01	Issue Date 14/06/21
Drawn	Checked	Reviewed	Authorised
LA	RB	LY	MR
Drawing Suitability			Status
DCO SUBMISSION			A4

Scheme Name  
**A57 LINK ROADS**

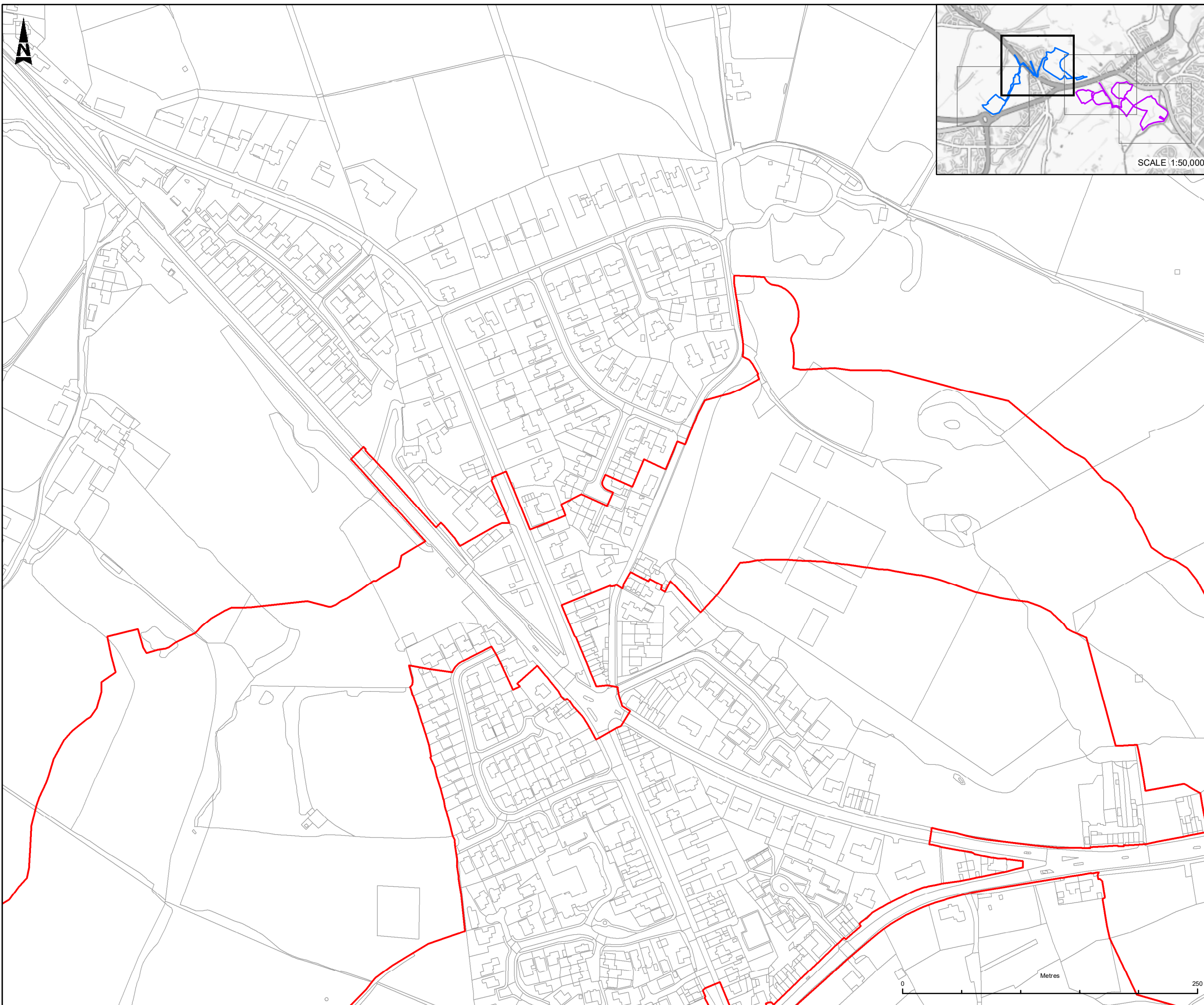
Drawing Title  
**FIGURE 8.6  
BREEDING BIRD SURVEY PLAN  
SNIPE  
PAGE 1 OF 4**

PINS Ref. No.  
**TR010034/APP/6.4**

Drawing Number	Originator	Volume
HE551473 - BBA - EGN -		
A57_AL_SCHEME - DR - LE -		060435
Location	Type	Role
Scale	Original Size	Rev
1:3,000	A3	P01







**LEGEND**

- DEVELOPMENT CONSENT ORDER (DCO) BOUNDARY
- NORTH TRANSECT
- SOUTH TRANSECT

**BEHAVIOURS**

- SN** SNIPE RECORD
- ALARM CALL
- CALLING
- fd** CARRYING FOOD
- mat** CARRYING NEST MATERIAL
- fam** FAMILY
- \* OCCUPIED NEST
- SINGING

**SITE VISIT**

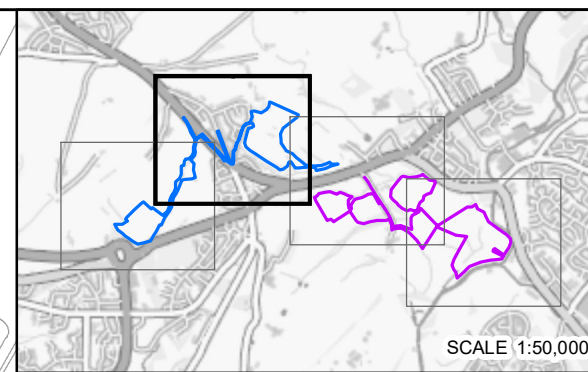
- ◆ SITE VISIT 1
- ◆ SITE VISIT 2
- ◆ SITE VISIT 3
- ◆ SITE VISIT 4
- ◆ SITE VISIT 5
- ◆ SITE VISIT 6

**BIRD LINK**

- FLIGHT DIRECTION
- SAME INDIVIDUAL
- DIFFERENT INDIVIDUALS
- UNCERTAIN IF SAME OR DIFFERENT INDIVIDUALS

**TERRITORIES WITHIN 100M**

- CONFIRMED BREEDING
- PROBABLE BREEDING
- POSSIBLE BREEDING



This map is reproduced from Ordnance Survey material with the permission of Ordnance Survey on behalf of the controller of Her Majesty's Stationery Office. © Crown Copyright. Unauthorised reproduction infringes Crown copyright and may lead to prosecution or civil proceedings.  
 CLIENT NAME: Highways England LICENCE NUMBER: 100030649

Description			
Status	Revision	Issue Date	
Description			
Status	Revision	Issue Date	
Description			
Status	Revision	Issue Date	
Description DCO SUBMISSION			
Status	A4	Revision P01	Issue Date 14/06/21
Drawn	LA	Checked	RB
Reviewed	LY	Authorised	MR
Drawing Suitability			Status
DCO SUBMISSION			A4

**Client**

**Scheme Name**

A57 LINK ROADS

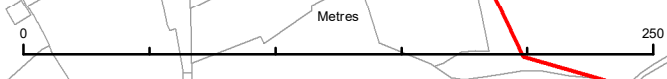
**Drawing Title**

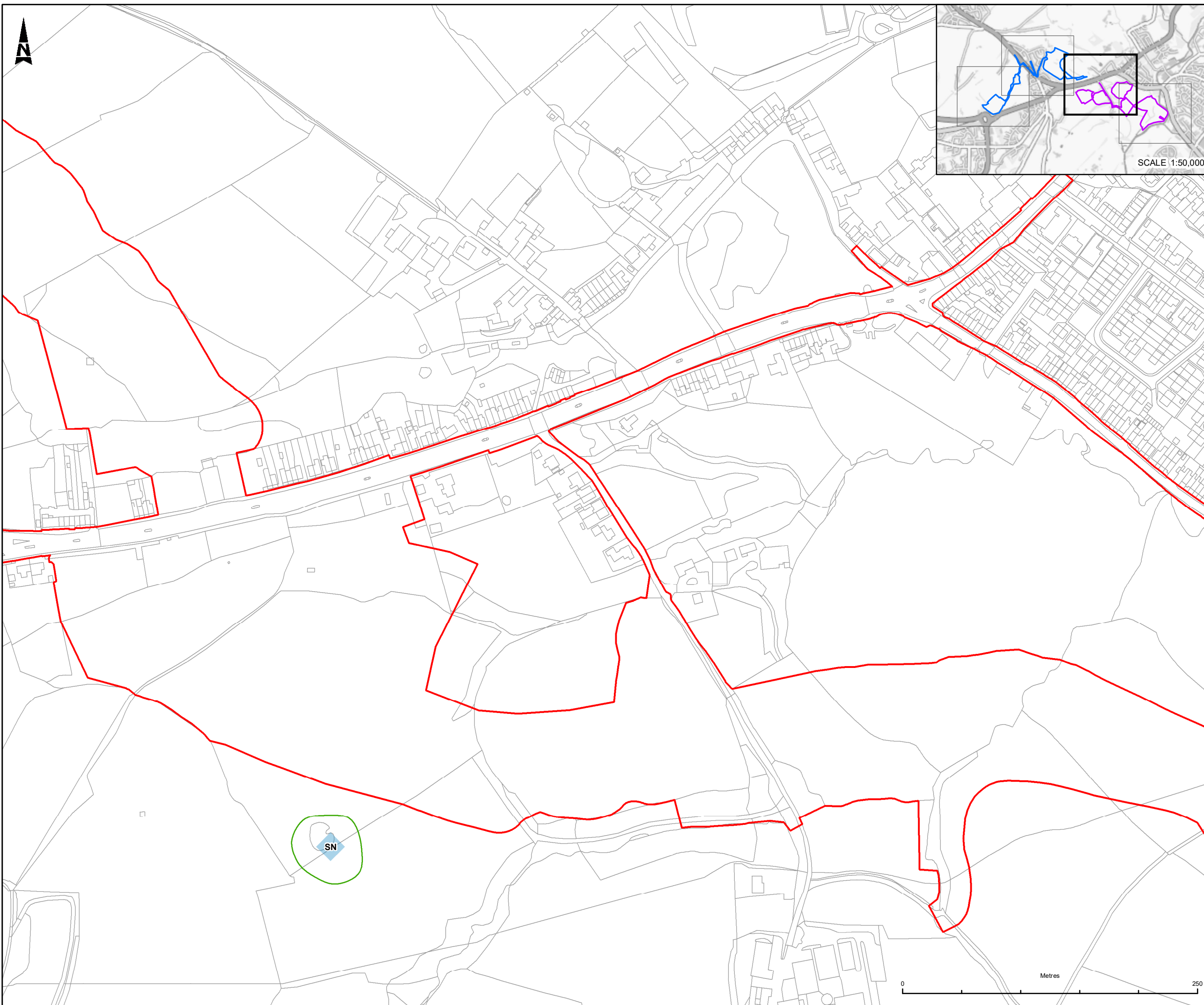
FIGURE 8.6  
BREEDING BIRD SURVEY PLAN  
SNIPE  
PAGE 2 OF 4

**PINS Ref. No.**

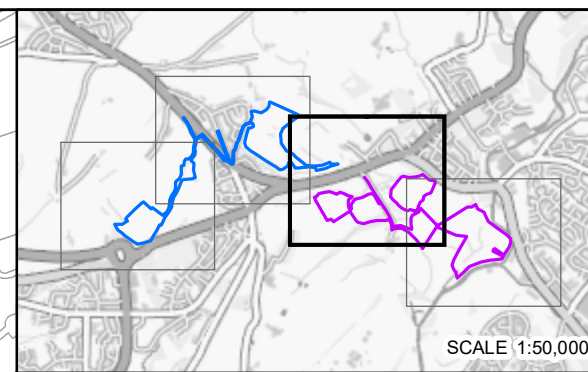
TR010034/APP/6.4

<b>Drawing Number</b>	<b>Originator</b>	<b>Volume</b>
HE551473 - BBA - EGN -		
<b>Location</b>	<b>Type</b>	<b>Role</b>
A57_AL_SCHEME - DR - LE -		
<b>Scale</b>	<b>Original Size</b>	<b>Rev.</b>
1:3,000	A3	P01





- LEGEND**
- DEVELOPMENT CONSENT ORDER (DCO) BOUNDARY
  - NORTH TRANSECT
  - SOUTH TRANSECT
- BEHAVIOURS**
- SN** SNIPE RECORD
  - ALARM CALL
  - CALLING
  - fd** CARRYING FOOD
  - mat** CARRYING NEST MATERIAL
  - fam** FAMILY
  - \* OCCUPIED NEST
  - SINGING
- SITE VISIT**
- ◆ SITE VISIT 1
  - ◆ SITE VISIT 2
  - ◆ SITE VISIT 3
  - ◆ SITE VISIT 4
  - ◆ SITE VISIT 5
  - ◆ SITE VISIT 6
- BIRD LINK**
- FLIGHT DIRECTION
  - SAME INDIVIDUAL
  - DIFFERENT INDIVIDUALS
  - UNCERTAIN IF SAME OR DIFFERENT INDIVIDUALS
- TERRITORIES WITHIN 100M**
- CONFIRMED BREEDING
  - PROBABLE BREEDING
  - POSSIBLE BREEDING



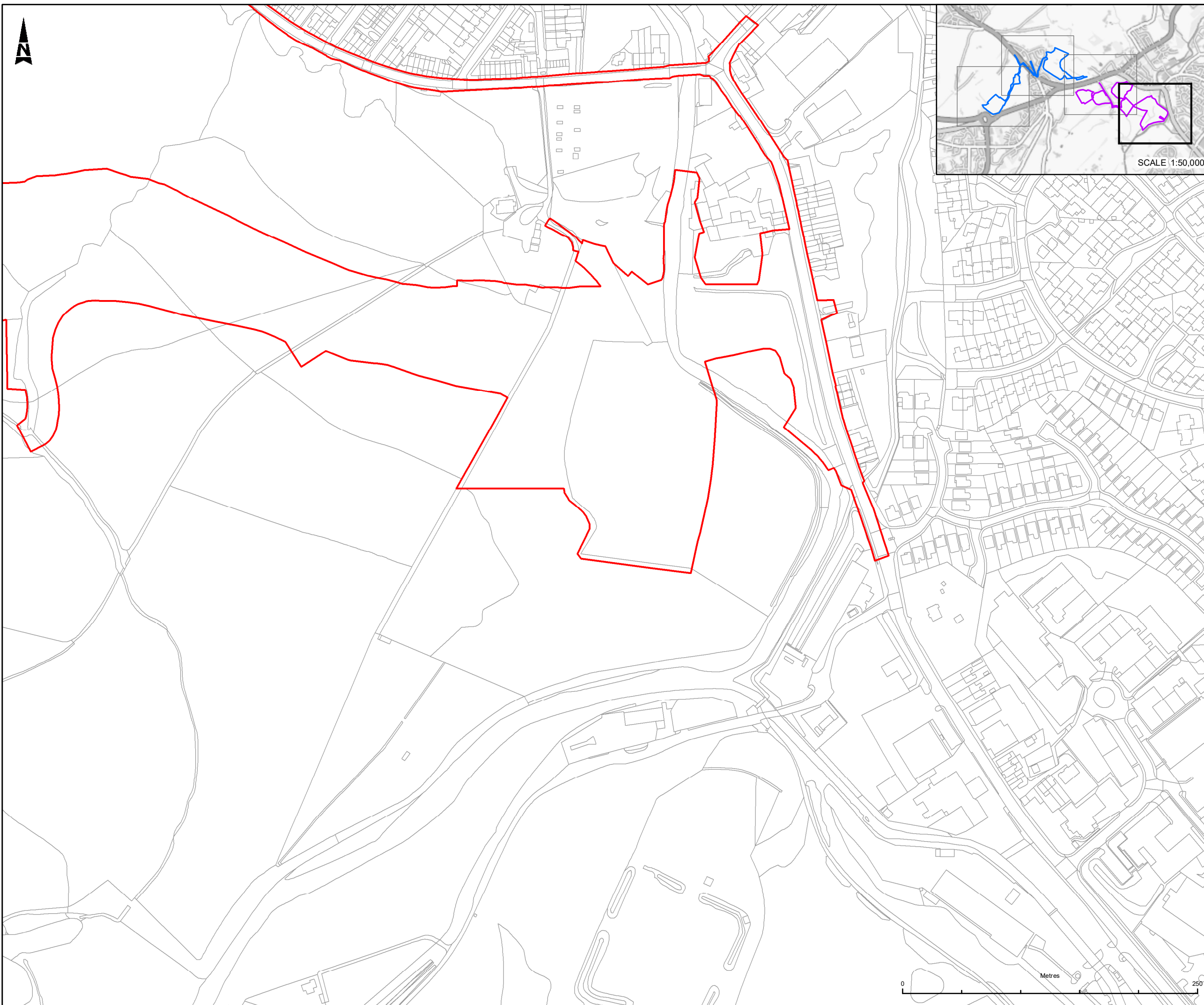
This map is reproduced from Ordnance Survey material with the permission of Ordnance Survey on behalf of the controller of Her Majesty's Stationery Office. © Crown Copyright. Unauthorised reproduction infringes Crown copyright and may lead to prosecution or civil proceedings.  
 CLIENT NAME: Highways England LICENCE NUMBER: 100030649

Description			
Status	Revision	Issue Date	
Description			
Status	Revision	Issue Date	
Description			
Status	Revision	Issue Date	
Description DCO SUBMISSION			
Status	A4	Revision P01	Issue Date 14/06/21
Drawn	LA	Checked	RB
Reviewed	LY	Authorised	MR
Drawing Suitability	DCO SUBMISSION		Status A4



Client	highways england		
Scheme Name	A57 LINK ROADS		
Drawing Title	FIGURE 8.6 BREEDING BIRD SURVEY PLAN SNIPE PAGE 3 OF 4		
PINS Ref. No.	TR010034/APP/6.4		
Drawing Number	Originator	Volume	Rev
HE551473 - BBA - EGN -			
A57_AL_SCHEME - DR - LE -			
060435			
Location	Type	Role	Number
Scale	1:3,000	Original Size	A3
			Rev: P01





**LEGEND**

- DEVELOPMENT CONSENT ORDER (DCO) BOUNDARY
- NORTH TRANSECT
- SOUTH TRANSECT

**BEHAVIOURS**

- SN** SNIPE RECORD
- =** ALARM CALL
- CALLING
- fd** CARRYING FOOD
- mat** CARRYING NEST MATERIAL
- fam** FAMILY
- \*** OCCUPIED NEST
- SINGING

**SITE VISIT**

- ◆ SITE VISIT 1
- ◆ SITE VISIT 2
- ◆ SITE VISIT 3
- ◆ SITE VISIT 4
- ◆ SITE VISIT 5
- ◆ SITE VISIT 6

**BIRD LINK**

- FLIGHT DIRECTION
- SAME INDIVIDUAL
- DIFFERENT INDIVIDUALS
- UNCERTAIN IF SAME OR DIFFERENT INDIVIDUALS

**TERRITORIES WITHIN 100M**

- CONFIRMED BREEDING
- PROBABLE BREEDING
- POSSIBLE BREEDING

This map is reproduced from Ordnance Survey material with the permission of Ordnance Survey on behalf of the controller of Her Majesty's Stationery Office. © Crown Copyright. Unauthorised reproduction infringes Crown copyright and may lead to prosecution or civil proceedings.  
 CLIENT NAME: Highways England LICENCE NUMBER: 100030649

Description			
Status	Revision	Issue Date	
Description			
Status	Revision	Issue Date	
Description			
Status	Revision	Issue Date	
Description DCO SUBMISSION			
Status	A4	Revision P01	Issue Date 14/06/21
Drawn	Checked	Reviewed	Authorised
LA	RB	LY	MR
Drawing Suitability			Status
DCO SUBMISSION			A4

Scheme Name  
**A57 LINK ROADS**

Drawing Title  
**FIGURE 8.6  
BREEDING BIRD SURVEY PLAN  
SNIPE  
PAGE 4 OF 4**

PINS Ref. No.  
**TR010034/APP/6.4**

Drawing Number	Originator	Volume
HE551473	BBA	EGN
Location	Type	Number
A57_AL_SCHEME	DR	LE - 060435
Scale	Original Size	Rev
1:3,000	A3	P01

